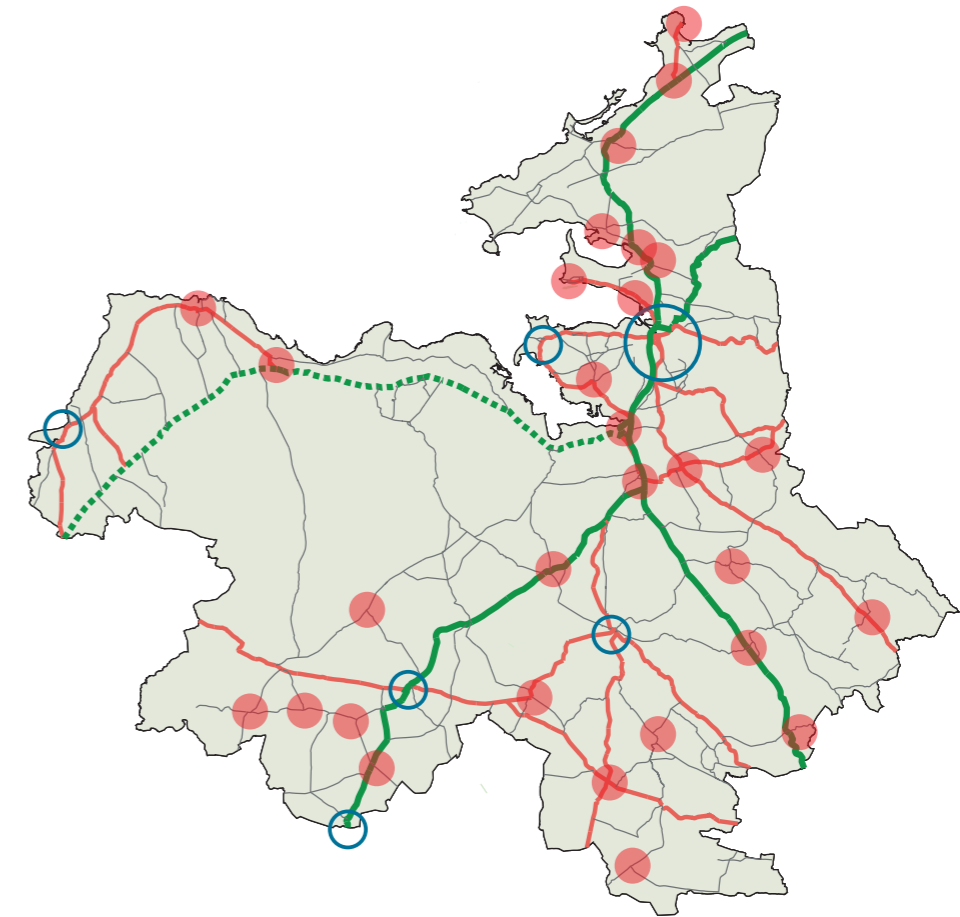


# Adopted Amendments

## to the Draft CDP 2011-2017

# MAP BOOK





This **Map Book** forms part of the **Adopted Amendments** to the Draft Sligo County Development Plan 2011-2017 and should be read in conjunction with the main Adopted Amendments document.

The Map Book illustrates the adopted amendments to the Zoning and Objectives Maps pertaining to the mini-plans for:

Ballinacarrow  
Ballinafad  
Ballincar  
Ballysadare  
Banada  
Castlebaldwin  
Cliffony  
Collooney  
Culfadda  
Curry  
Dromore West  
Drumcliff  
Easky  
Gorteen  
Grange  
Mullaghmore  
Rathcormack  
Rosses Point  
Tourlestraun

**Note:** The map titles and legends have not been modified and continue to read "proposed amendments". However, all the amendments illustrated on the maps have been adopted by Sligo County Council during the meeting of 16 May 2011.

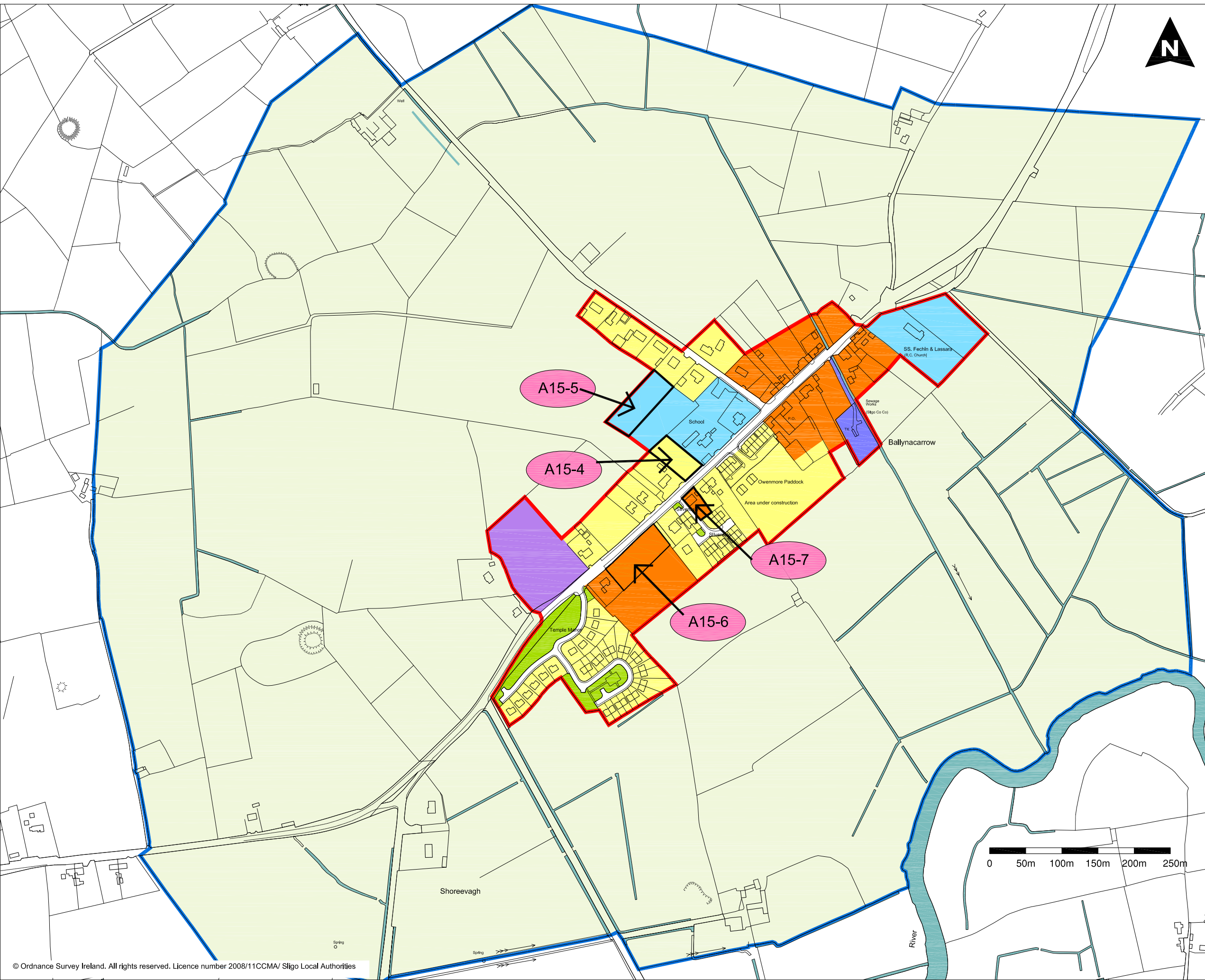




# Ballinacarrow Zoning Map

proposed amendments










- plan limit
- development limit
- residential uses
- mixed uses
- community facilities
- business and enterprise
- utilities
- open space
- buffer zone
- A15-4 proposed amendments

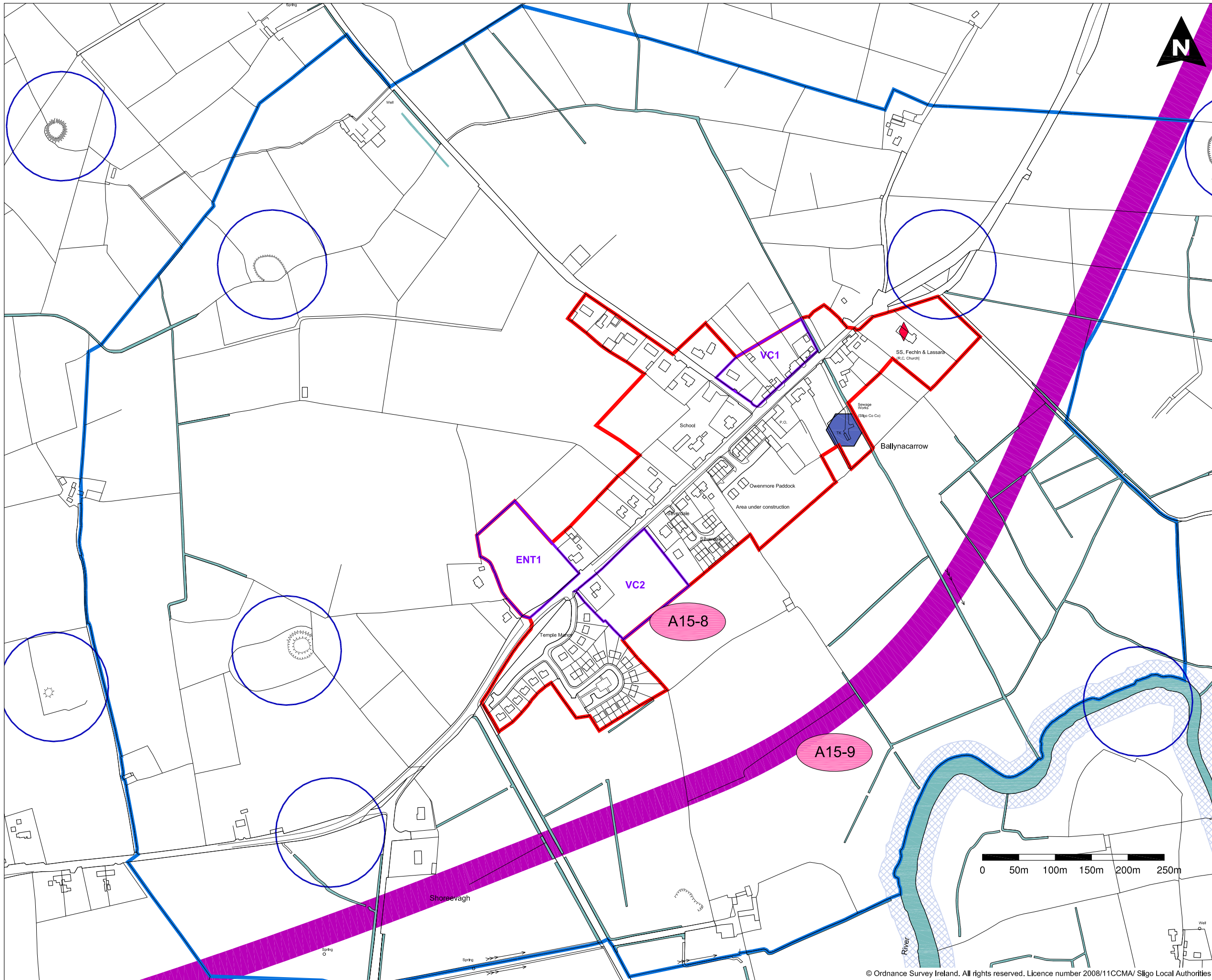


# Ballinacarrow

## Objectives Map

proposed amendments

-  plan limit
-  development limit
-  proposed addition to RPS
-  river buffer zone
-  for objectives relating to individual site refer to written objectives
-  N17 realignment route (indicative only)
-  RMP
-  WWTP buffer zone (indicative)
-  A15-8 proposed amendments



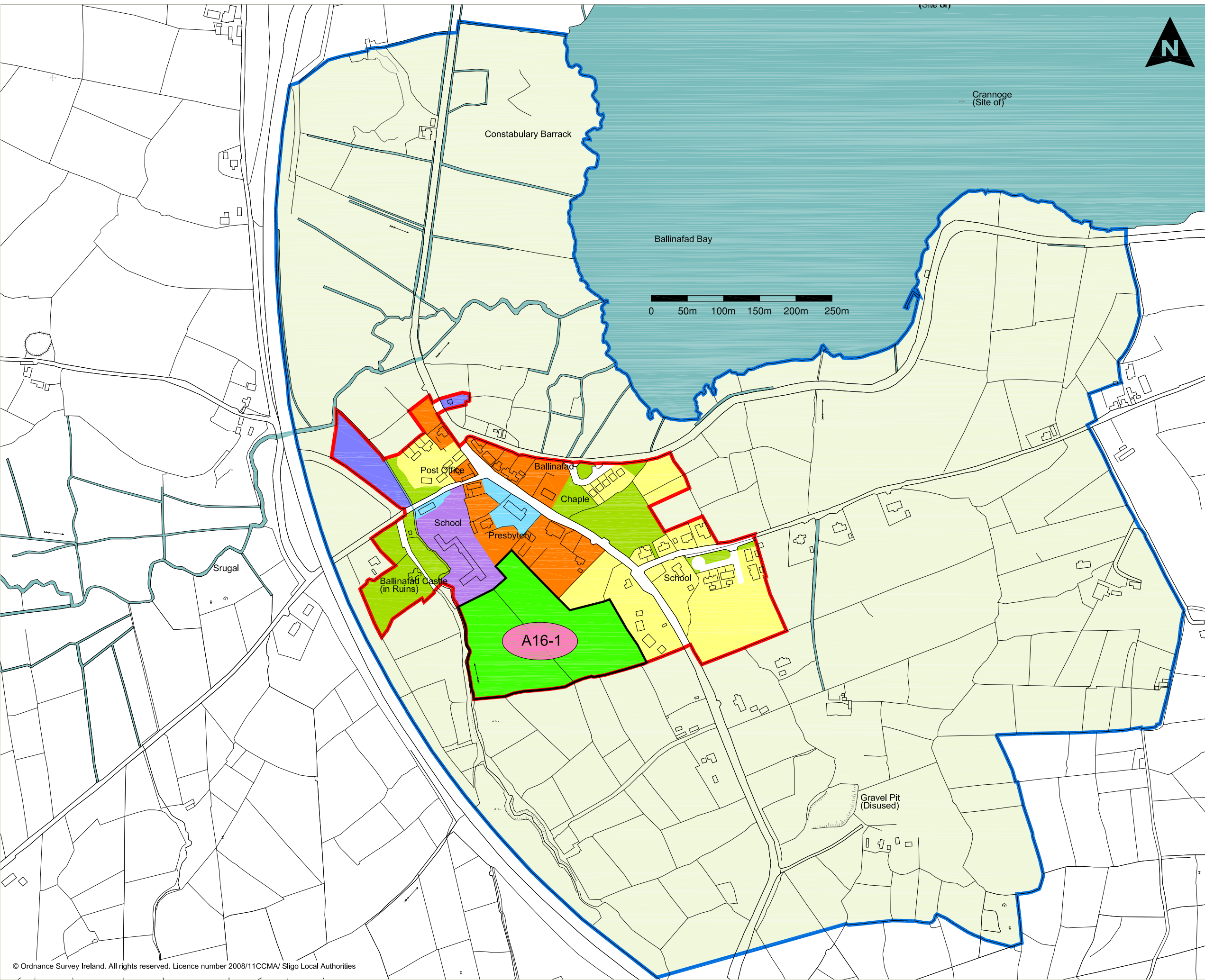
© Ordnance Survey Ireland. All rights reserved. Licence number 2008/11CCMA/ Sligo Local Authorities



# Ballinafad Zoning Map

## proposed amendments












-  plan limit
-  development limit
-  residential uses
-  mixed uses
-  community facilities
-  business & enterprise
-  utilities
-  open space
-  sports and playing fields
-  buffer zone
-  Proposed amendment

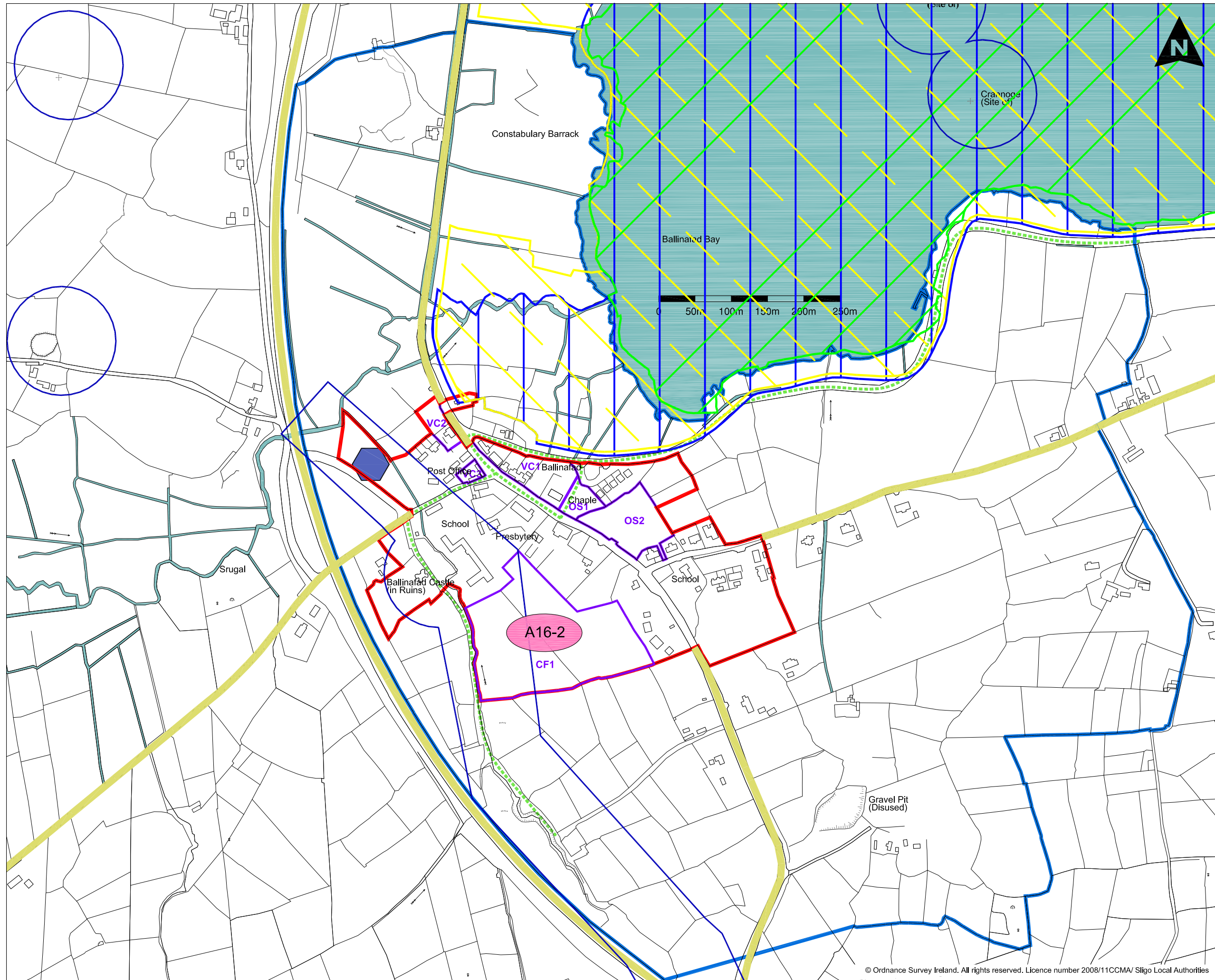


# Ballinafad

## Objectives Map

proposed amendments

-  plan limit
-  development limit
-  river walks, pedestrian and cycle links
-  for objectives relating to individual site refer to written objectives
-  scenic route
-  RMP
-  SAC
-  SPA
-  NHA
-  WWTP
-  A16-2 Proposed amendment

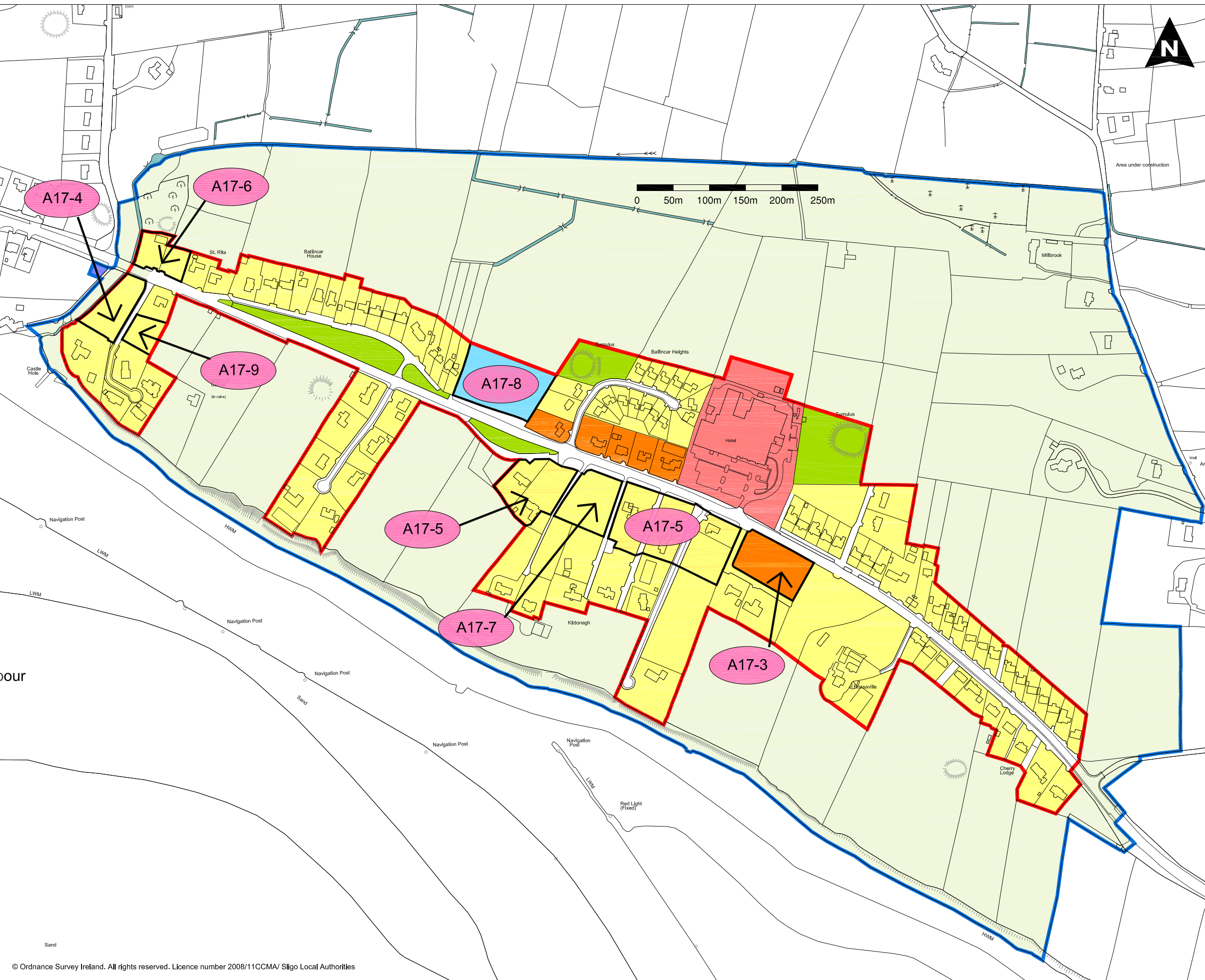




# Ballincar Zoning Map

proposed ammendments

- plan limit
- development limit
- residential uses
- commercial uses
- mixed uses
- community facilities
- utilities
- open space
- buffer zone
- A17-4 proposed ammendments

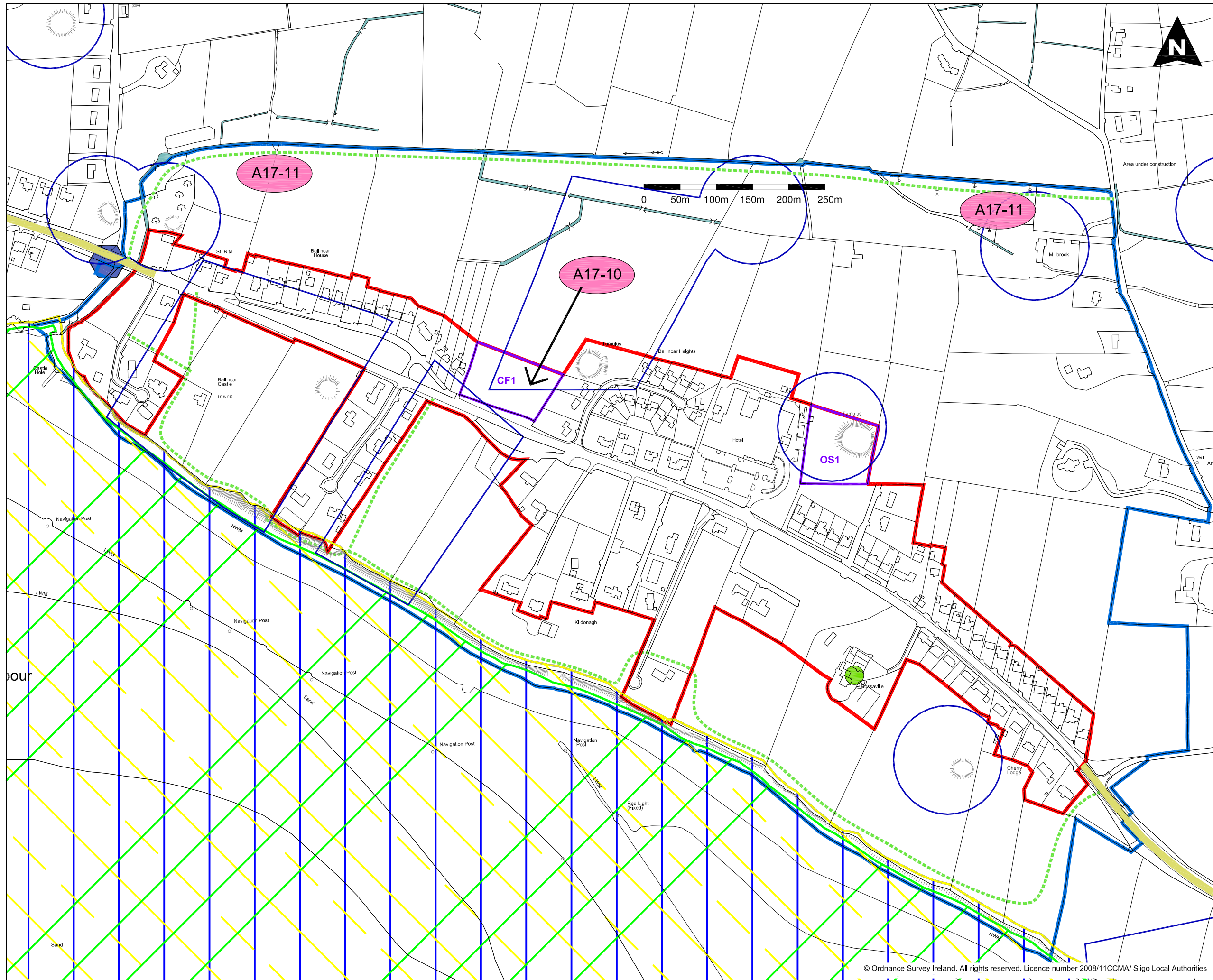


# Ballincar

## Objectives Map

proposed amendments

- plan limit
- development limit
- existing RPS structure
- - - river walks, pedestrian and cycle links
- for objectives relating to individual site refer to written objectives
- RMP
- SAC
- SPA
- pNHA
- WWTP buffer zone (indicative)
- A15-4 proposed amendments

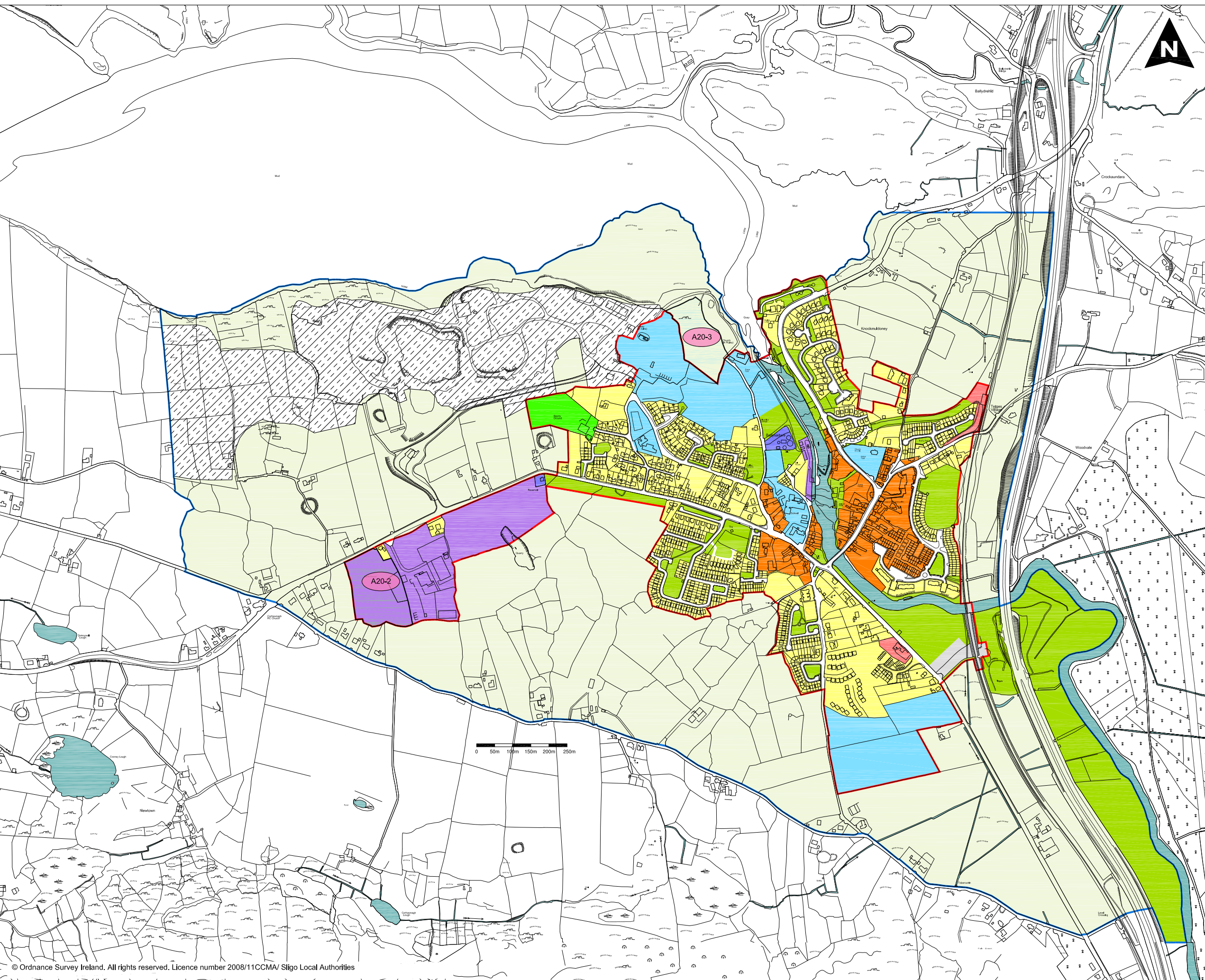




# Ballysadare Zoning Map

proposed amendments





- plan limit
- development limit
- residential uses
- commercial uses
- mixed uses
- community facilities
- business & enterprise
- utilities
- open space
- sports and playing fields
- transport node/carparking
- buffer zone
- natural resource reservation
- A20-2 proposed amendments

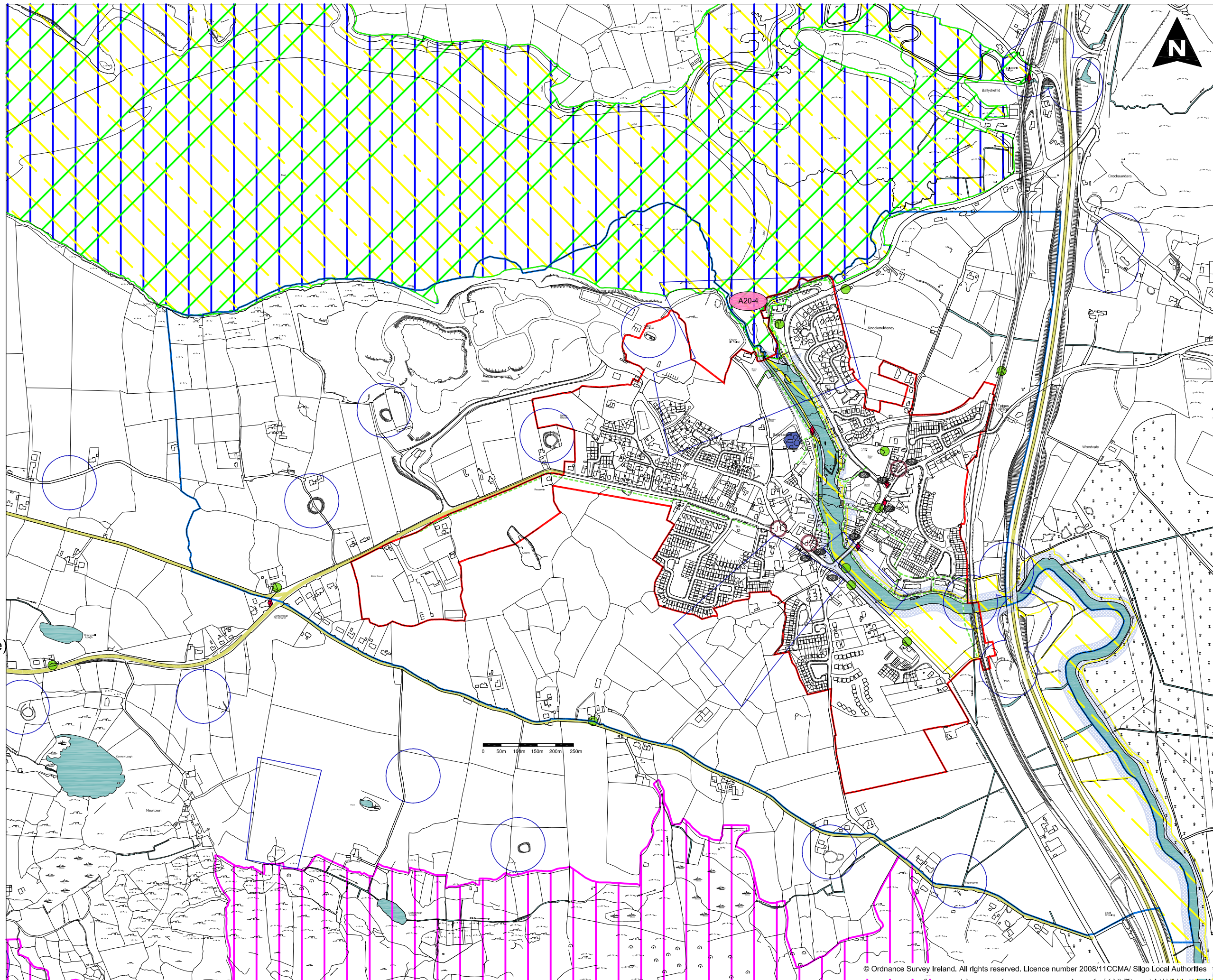




# Ballysadare Objectives Map

proposed amendments

-  plan limit
-  development limit
-  existing RPS structure
-  proposed addition to RPS
-  river walks, pedestrian and cycle links
-  scenic route
-  RMP
-  SAC
-  SPA
-  pNHA
-  NHA
-  WWTP Buffer zone (indicative)
-  Key sites for streetscape design
-  river buffer zone
-  Junction to be improved
-  proposed amendments




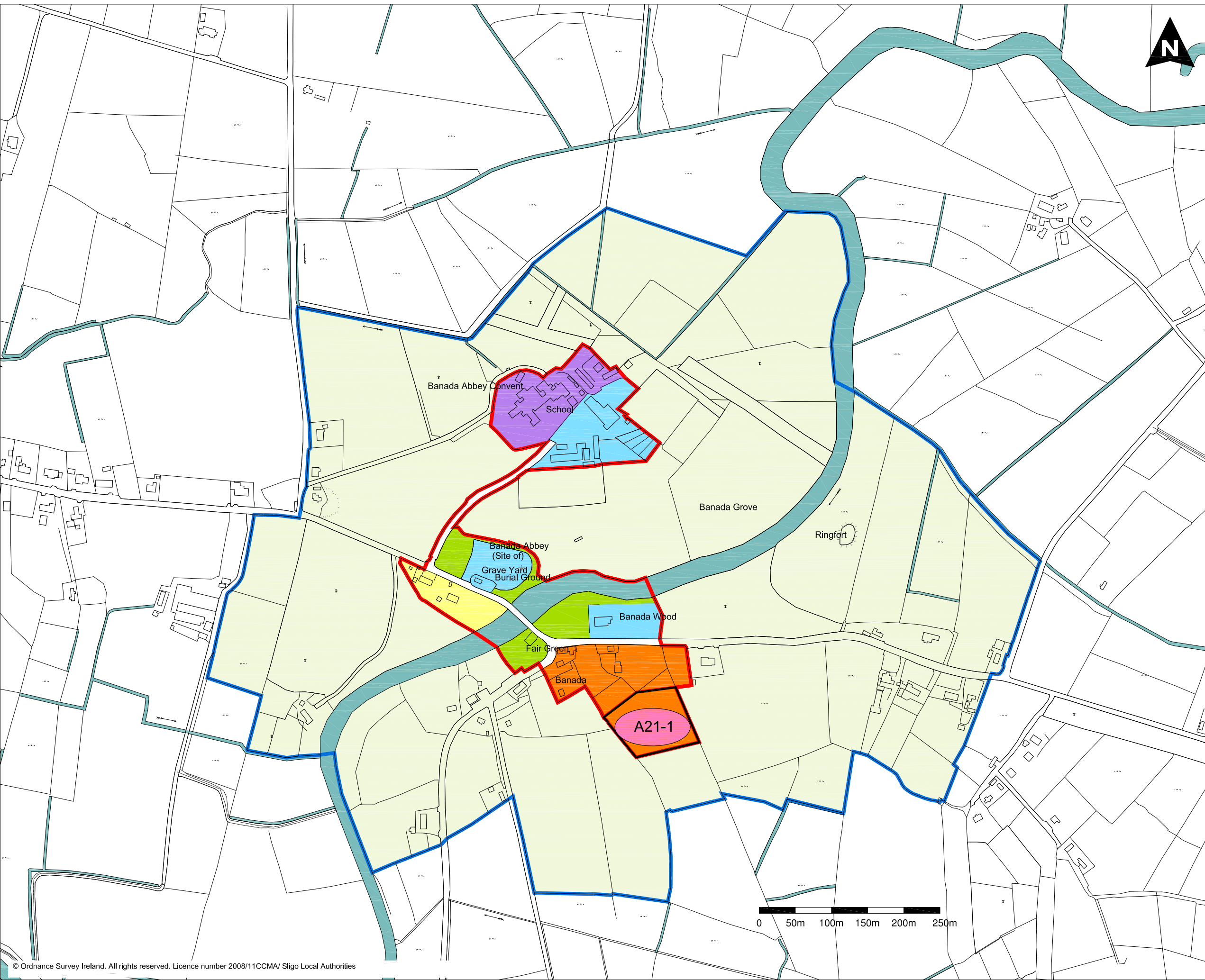


# Banada Zoning Map

proposed amendments



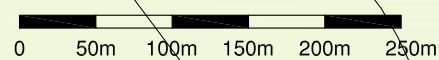
-  plan limit
-  development limit
-  residential uses
-  mixed uses
-  community facilities
-  business & enterprise
-  open space
-  buffer zone
-  proposed amendments














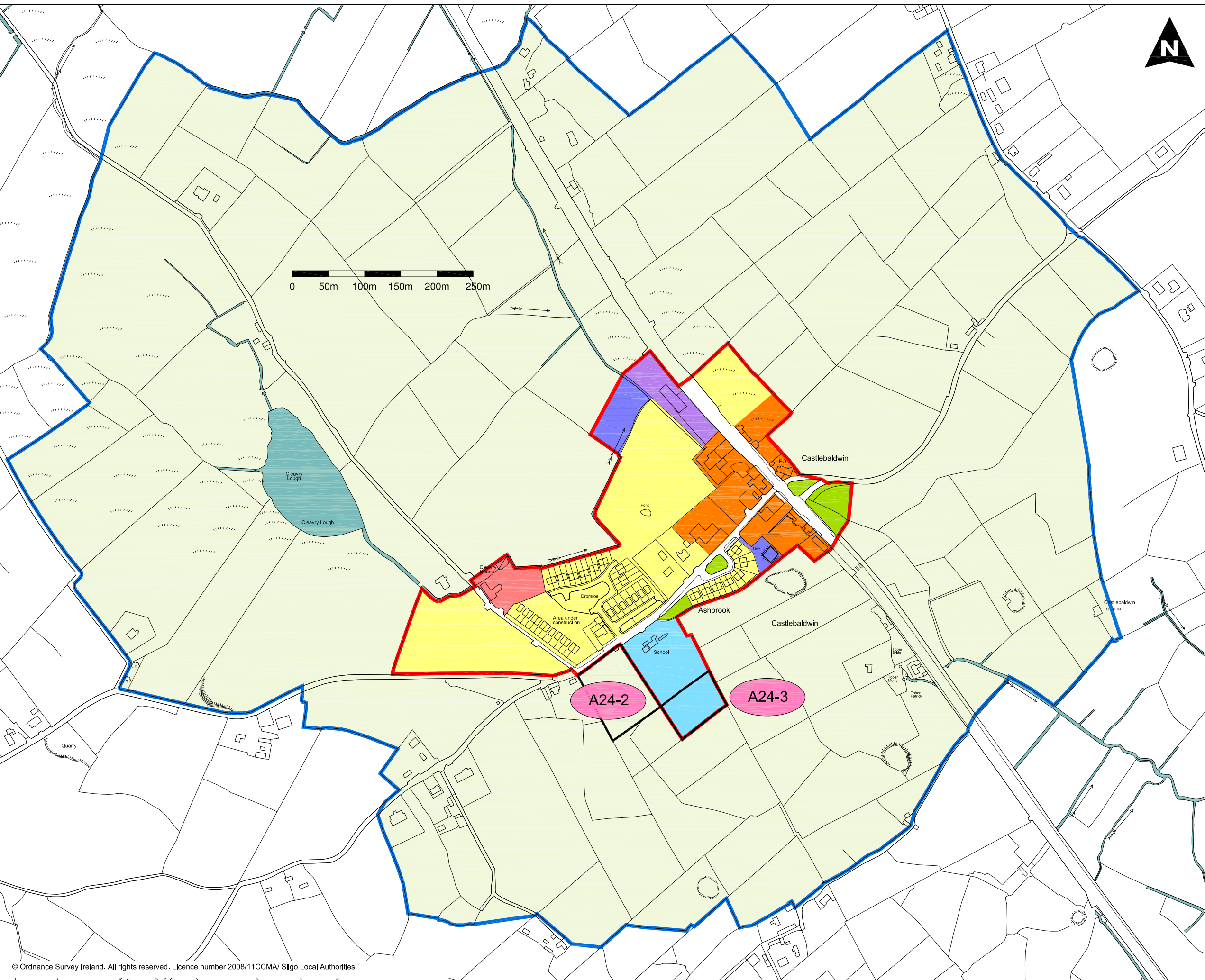


# Castlebaldwin Zoning Map

proposed amendments



-  plan limit
-  development limit
-  residential uses
-  commercial uses
-  mixed uses
-  community facilities
-  business & enterprise
-  utilities
-  open space
-  buffer zone
-  proposed amendments













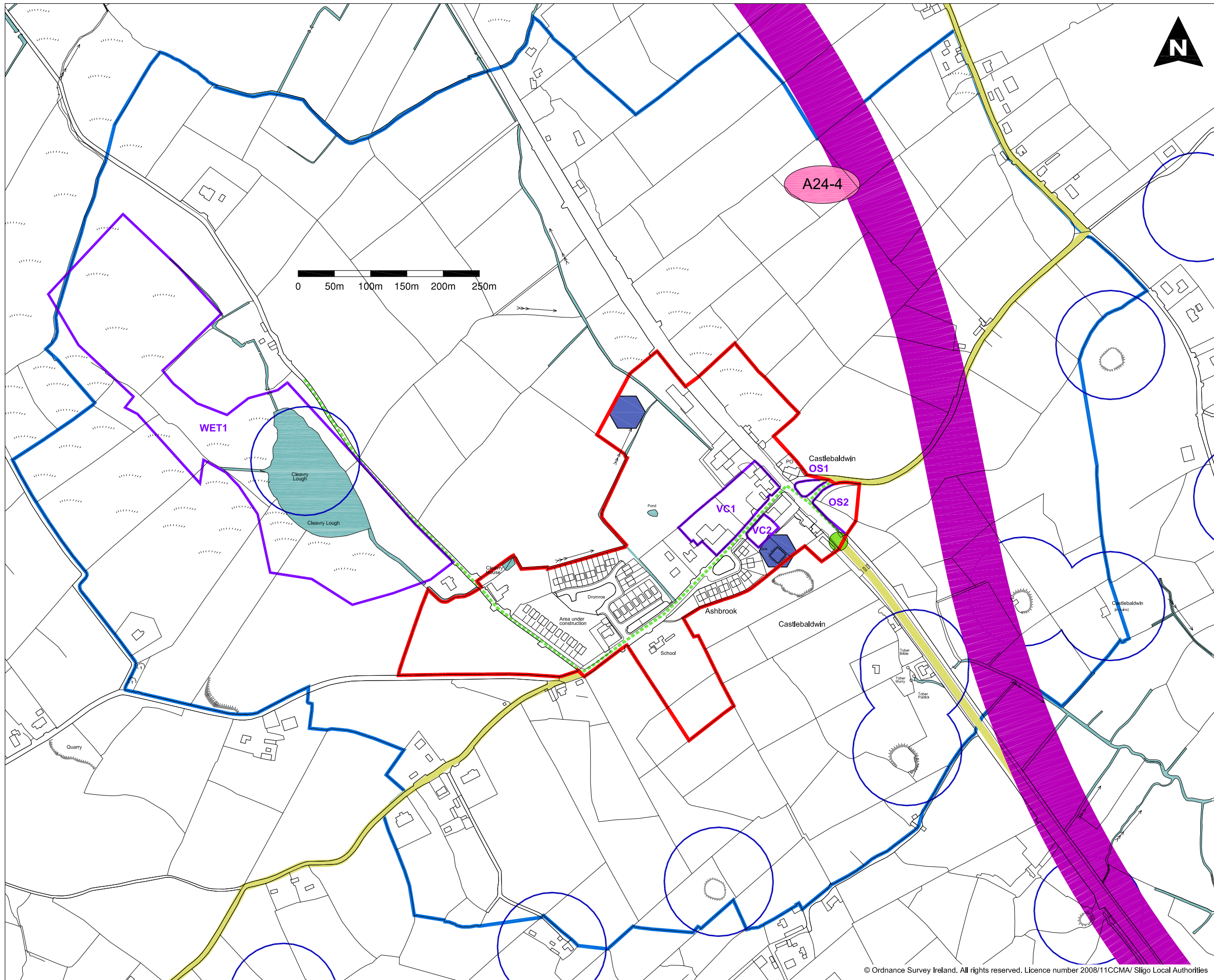


# Castlebaldwin

## Objectives Map

proposed amendments

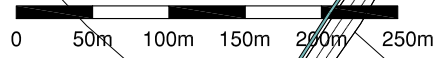
-  plan limit
-  development limit
-  existing RPS structure
-  river walks, pedestrian and cycle links
-  for objectives relating to individual site refer to written objectives
-  scenic route
-  N4 realignment preferred route (indicative only)
-  RMP
-  WWTP buffer zone (indicative)
-  A24-4 proposed amendments








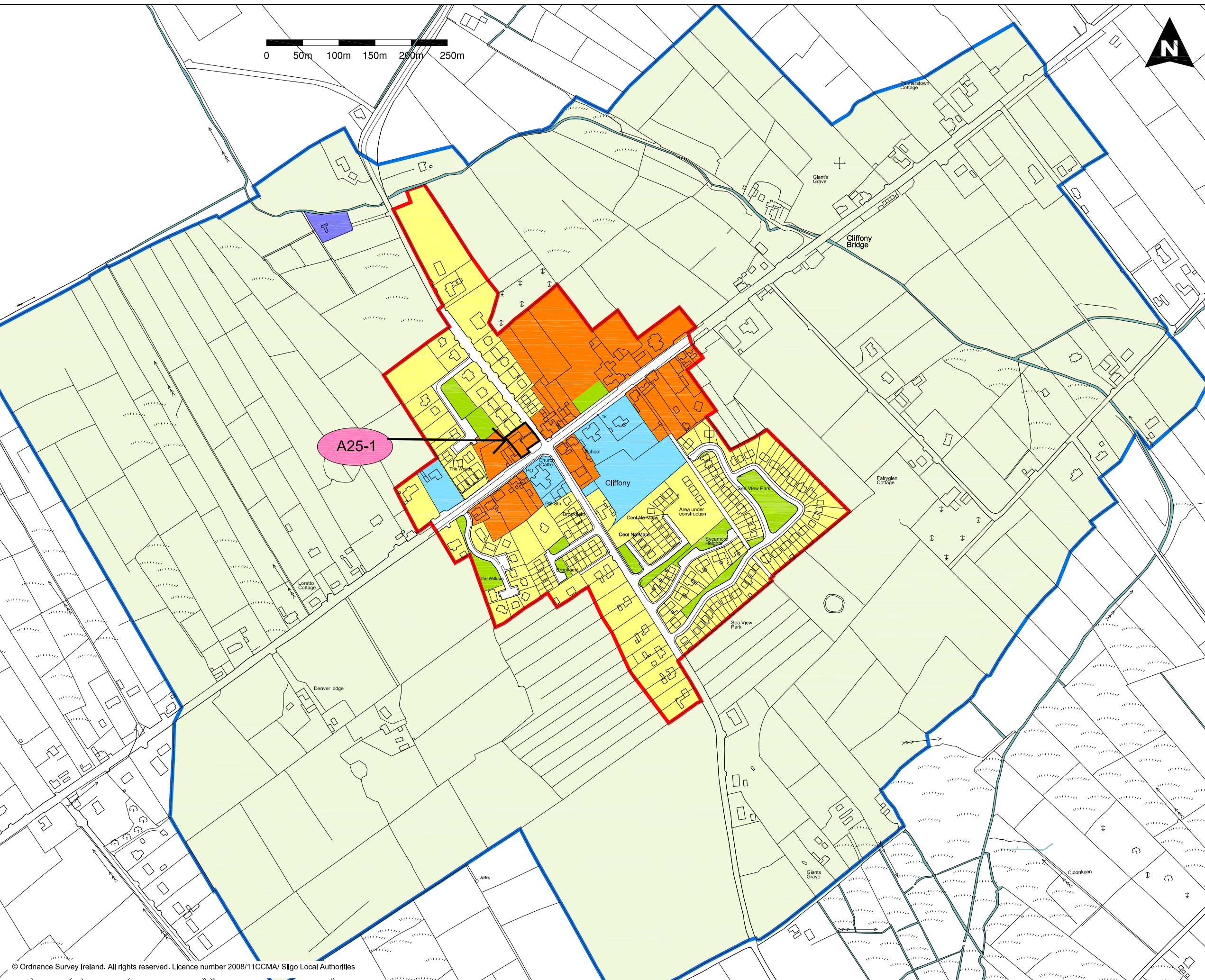
# Cliffony Zoning Map

proposed amendments



-  plan limit
-  development limit
-  residential uses
-  mixed uses
-  community facilities
-  utilities
-  open space
-  buffer zone
-  A25-1 proposed amendments

A25-1










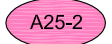


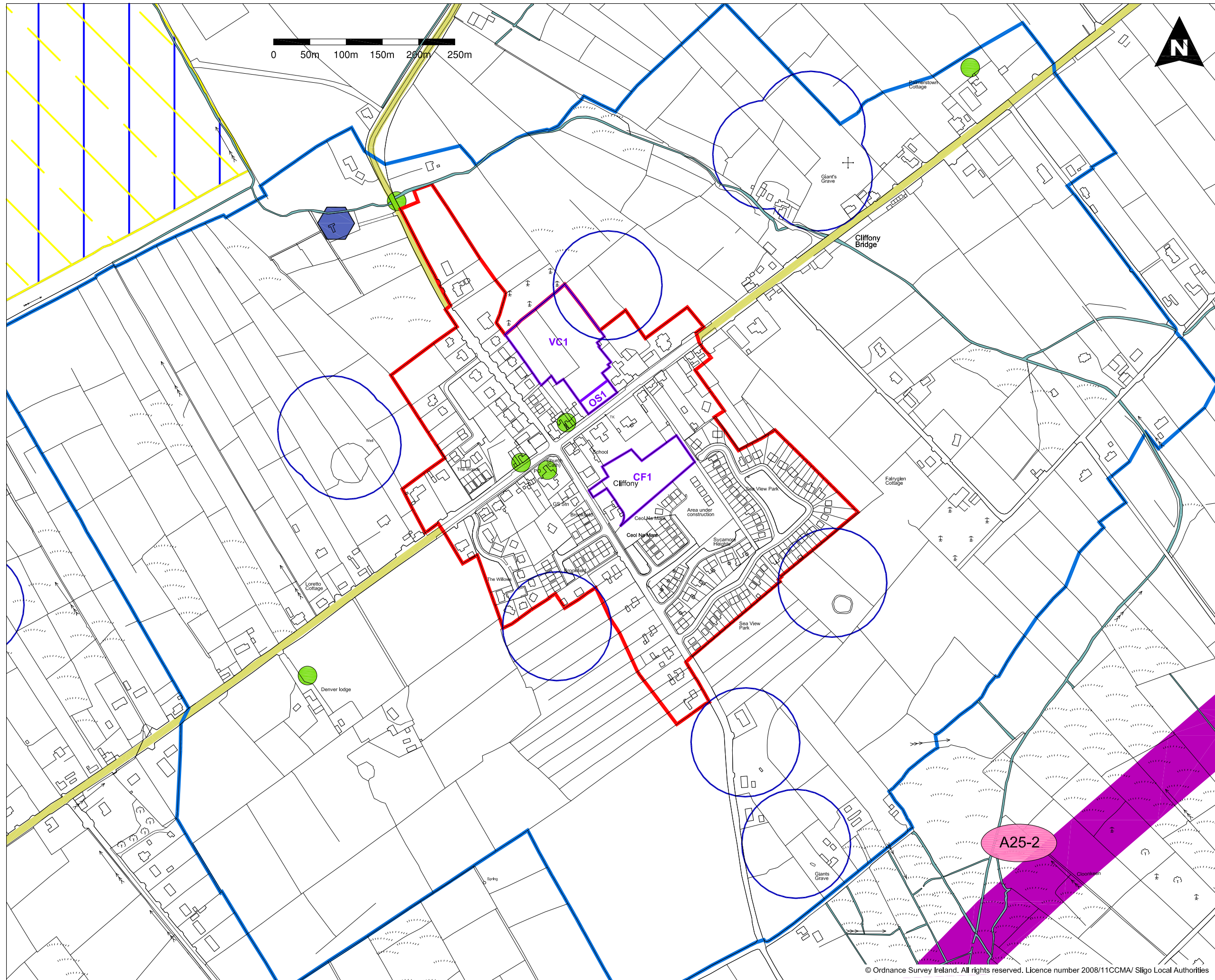


# Cliffoney

## Objectives Map

proposed amendments

-  plan limit
-  development limit
-  existing RPS structure
-  for objectives relating to individual site refer to written objectives
- scenic route
-  RMP
-  SAC
-  pNHA
-  WWTP
-  N15 realignment preferred route (indicative only)
-  A25-2 proposed amendments

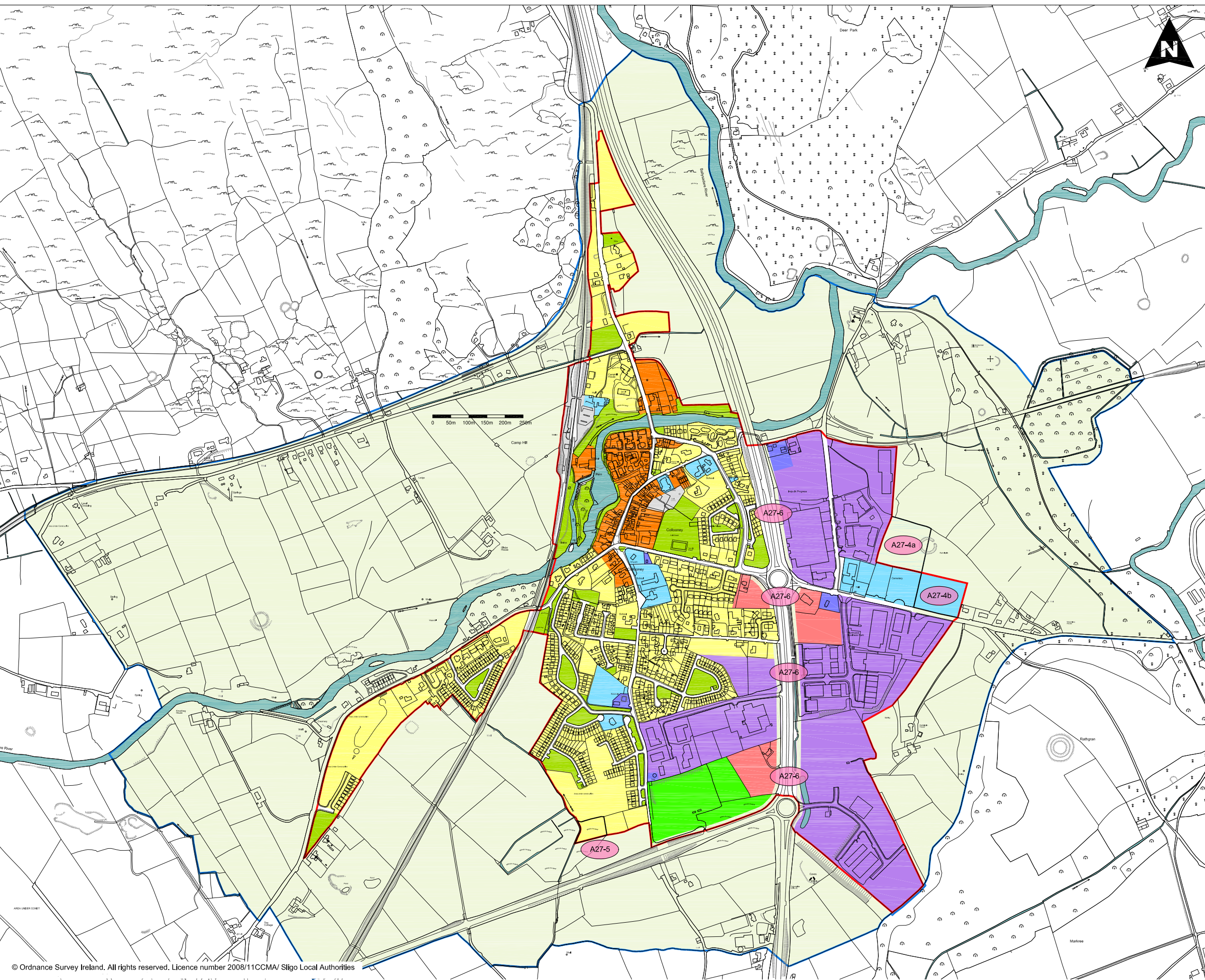




# Collooney Zoning Map

proposed amendments

- plan limit
- development limit
- residential uses
- commercial uses
- mixed uses
- community facilities
- business & enterprise
- utilities
- open space
- sports and playing fields
- transport node/carparking
- buffer zone
- A27-2 proposed amendments




















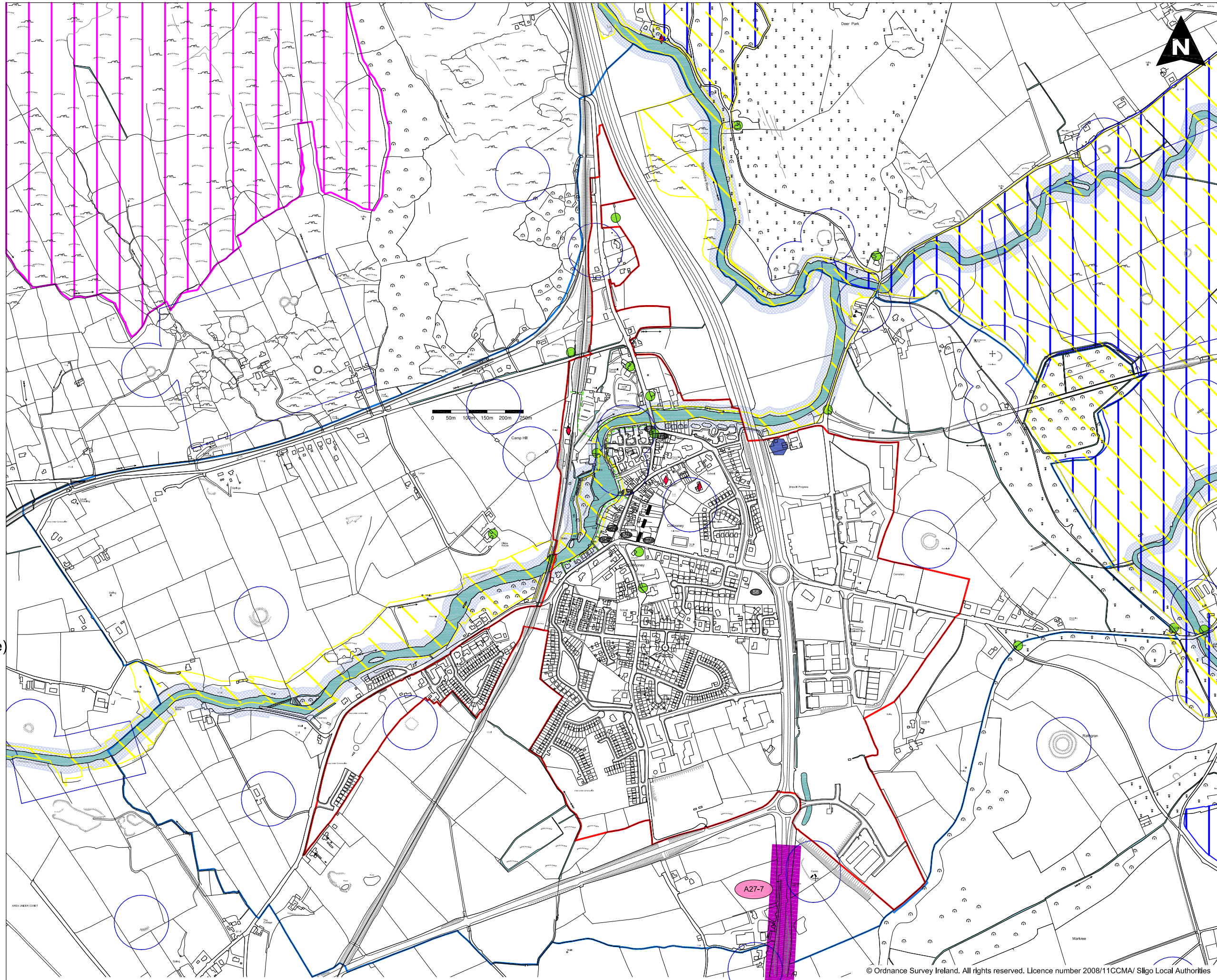


# Collooney

## Objectives Map

proposed amendments

-  plan limit
-  development limit
-  existing RPS structure
-  proposed addition to RPS
-  river walks, pedestrian and cycle links
-  scenic route
-  RMP
-  SAC
-  SPA
-  pNHA
-  NHA
-  WWTP Buffer zone (indicative)
-  Key sites for streetscape design
-  proposed road/street (indicative)
-  river buffer zone
-  N4 Realignment route (Indicative only)
-  proposed amendments

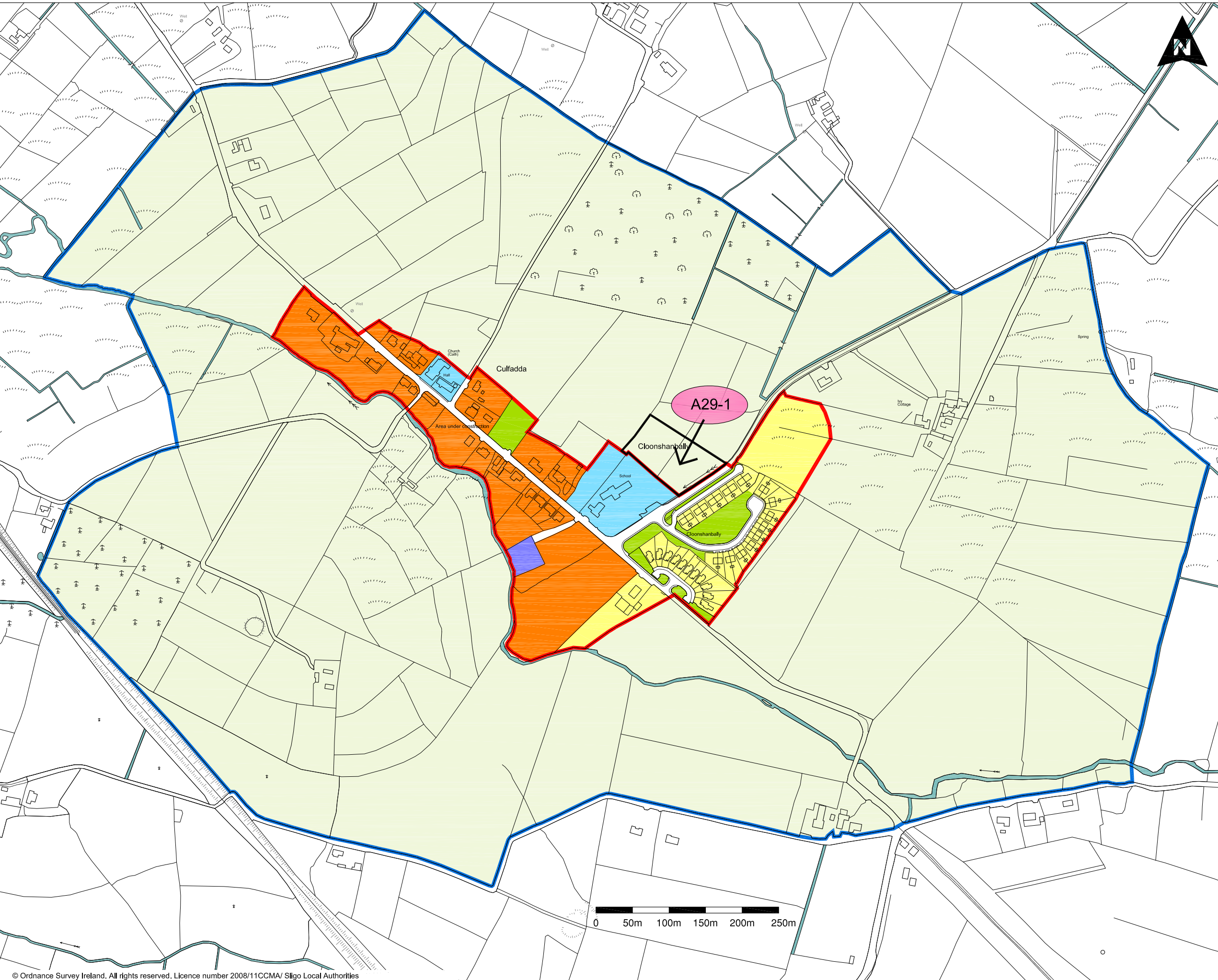




# Culfadda Zoning Map

proposed amendments









- plan limit
- development limit
- residential uses
- mixed uses
- community facilities
- business & enterprise
- utilities
- open space
- buffer zone
- A29-1 proposed amendments

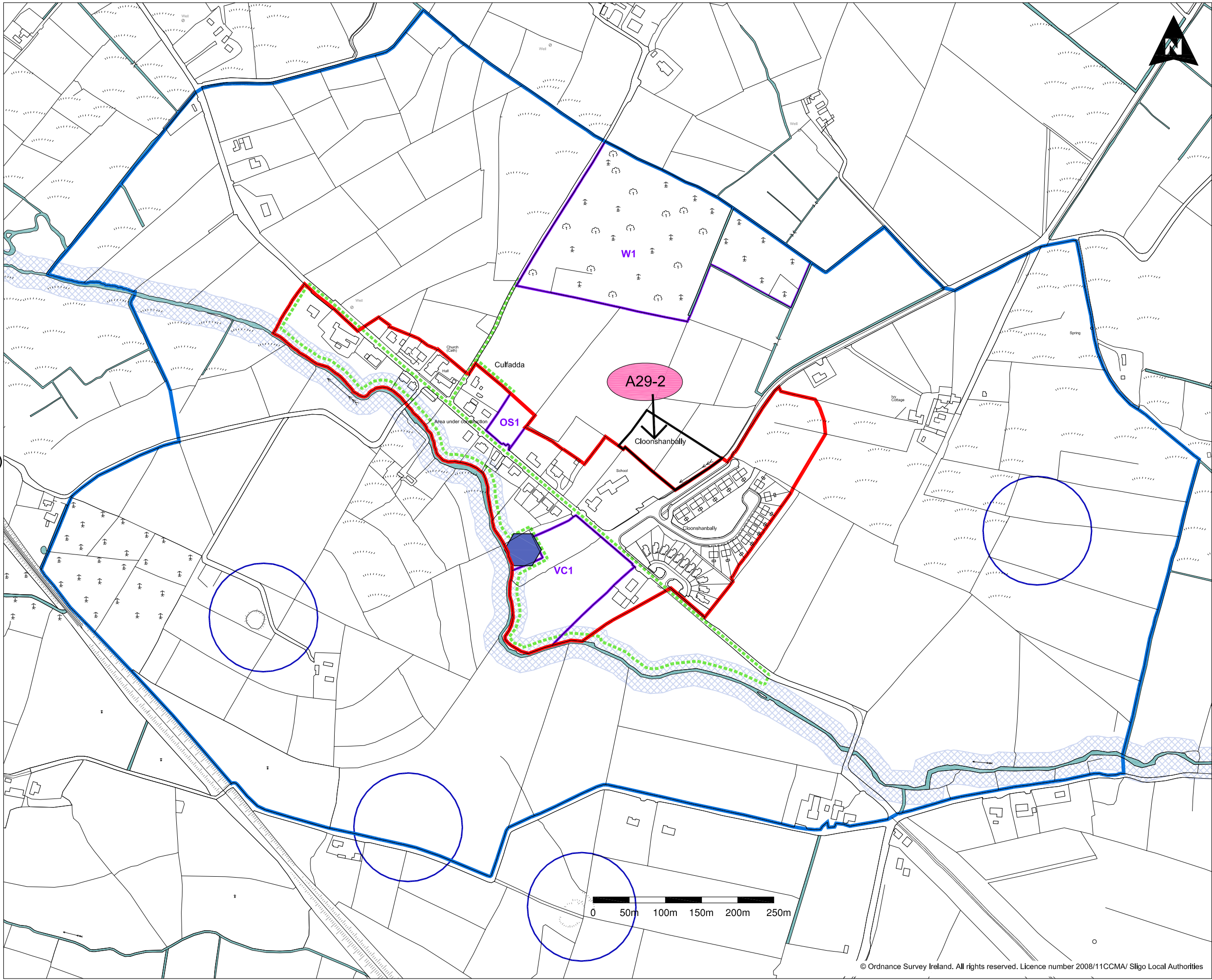


# Culfadda

## Objectives Map

proposed amendments

-  plan limit
-  development limit
-  river walks, pedestrian and cycle links
-  river buffer zone
-  for objectives relating to individual site refer to written objectives
-  RMP
-  WWTP buffer zone (indicative)
-  A29-2 proposed amendments














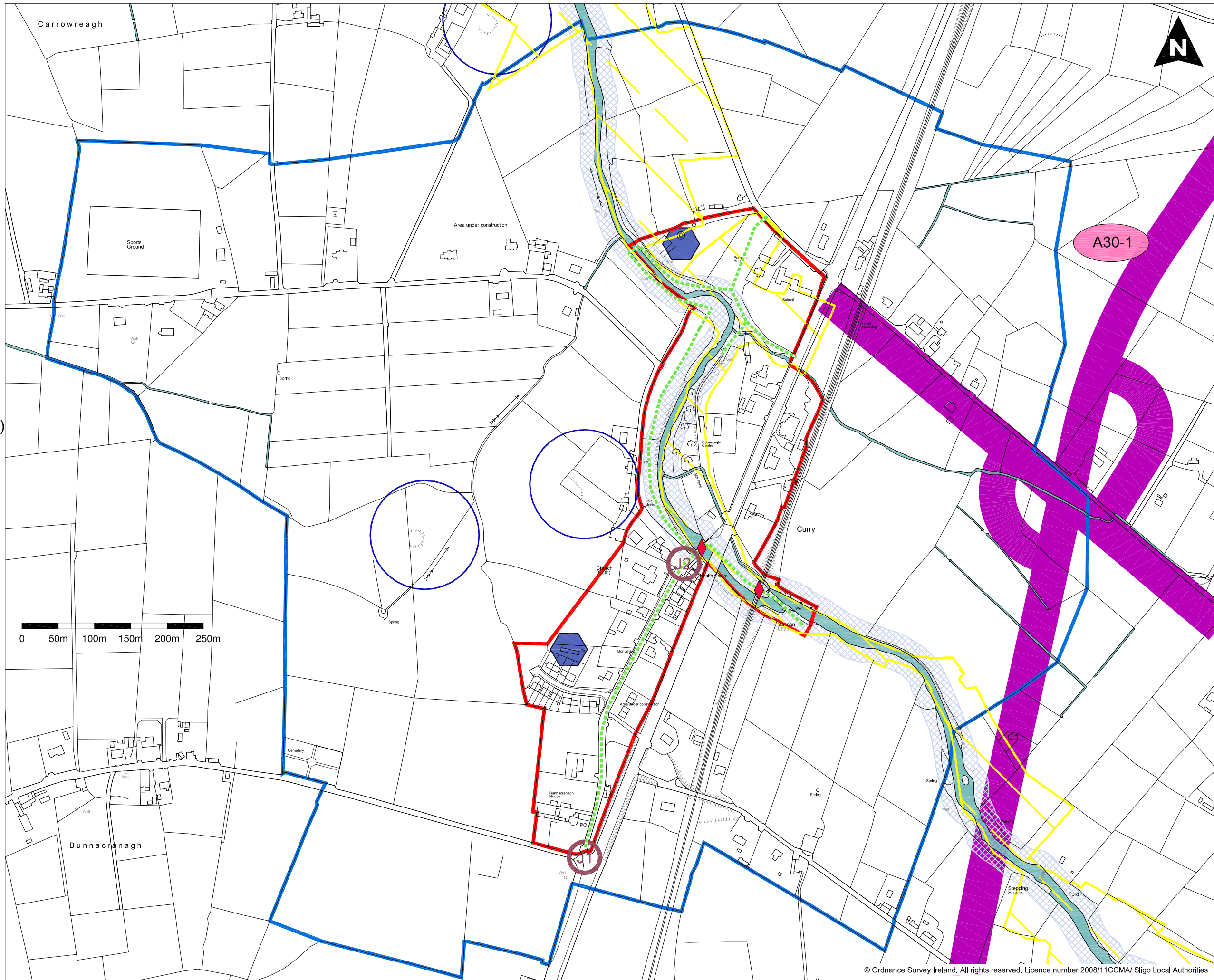




# Curry Objectives Map

proposed amendments

-  plan limit
-  development limit
-  proposed addition to RPS
-  river walks, pedestrian and cycle links
-  river buffer zone
-  RMP
-  SAC
-  WWTP buffer zone (indicative)
-  Junction to be improved
-  N17 realignment preferred route (indicative only)
-  proposed amendments



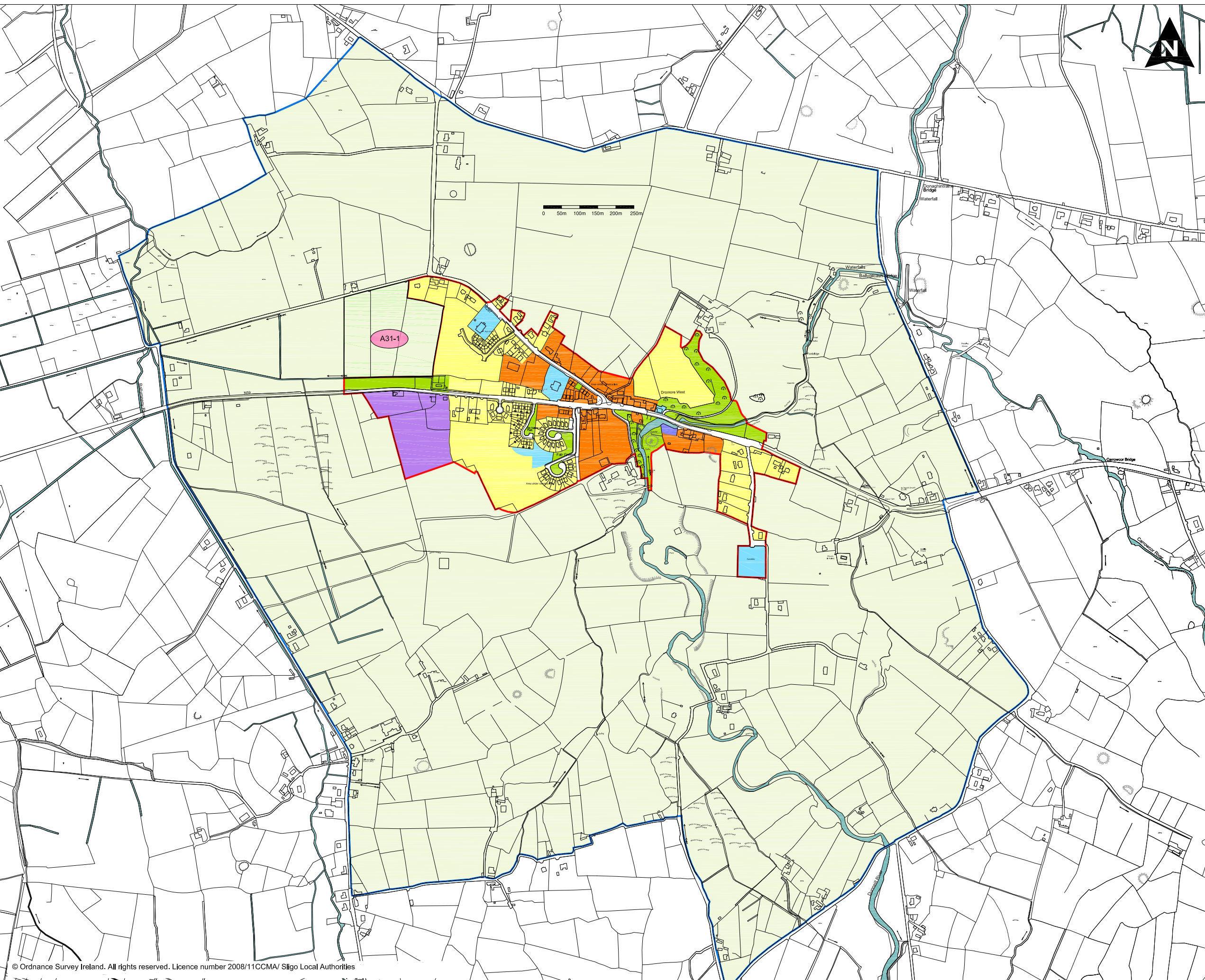


# Dromore West Zoning Map

proposed amendments



-  plan limit
-  development limit
-  residential uses
-  mixed uses
-  community facilities
-  business & enterprise
-  utilities
-  open space
-  sports and playing fields
-  buffer zone
-  proposed amendments

















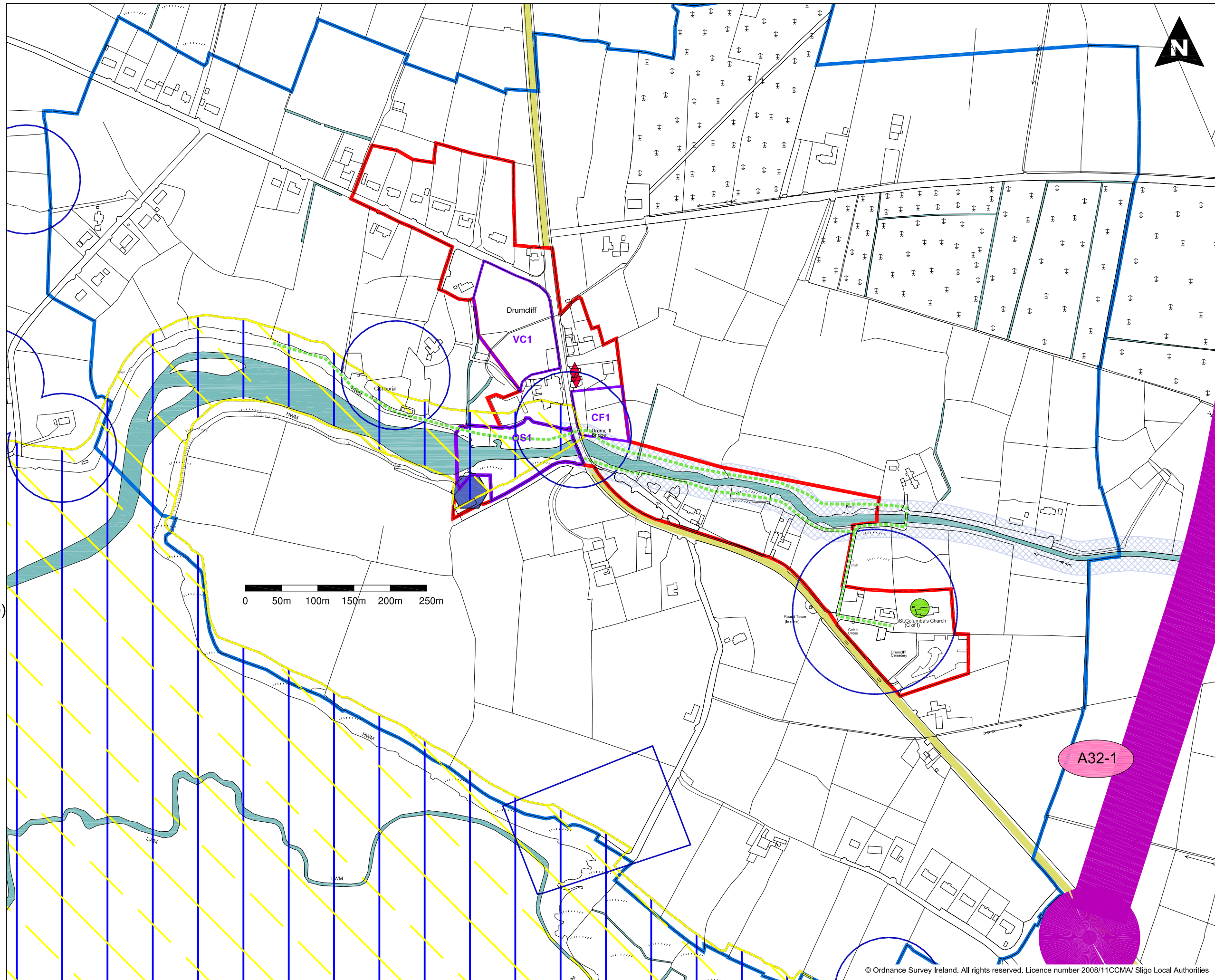


# Drumcliff

## Objectives Map

proposed amendments

-  plan limit
-  development limit
-  existing RPS structure
-  proposed addition to RPS
-  river walks, pedestrian and cycle links
-  for objectives relating to individual site refer to written objectives
-  scenic route
-  RMP
-  SAC
-  pNHA
-  WWTP buffer zone (indicative)
-  N15 realignment preferred route (indicative only)
-  river buffer zone
-  A15-4 proposed amendments

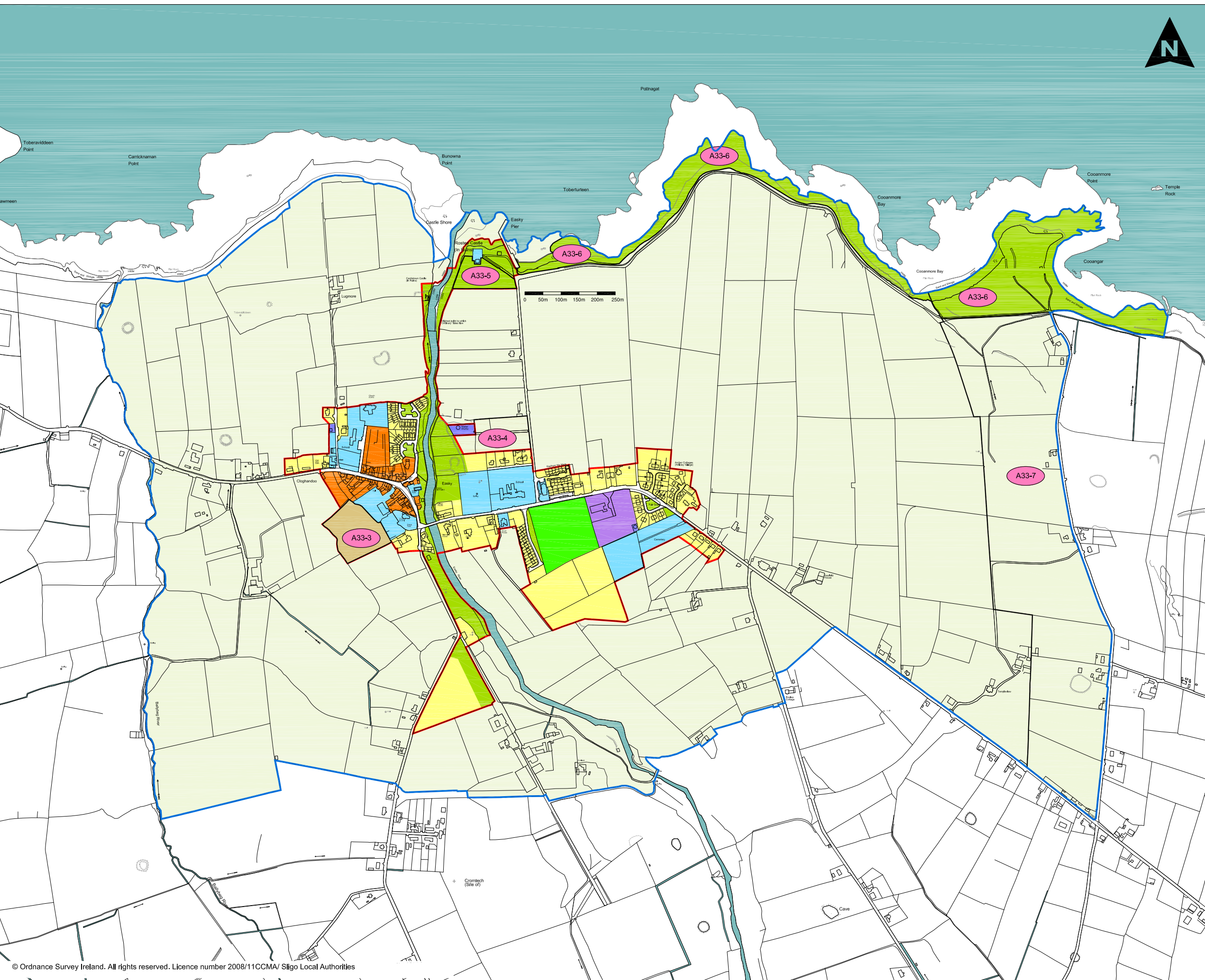


# Easkey Zoning Map

proposed amendments



-  plan limit
-  development limit
-  residential uses
-  mixed uses
-  community facilities
-  business & enterprise
-  utilities
-  open space
-  sports and playing fields
-  buffer Zone
-  tourism related uses
-  proposed amendments















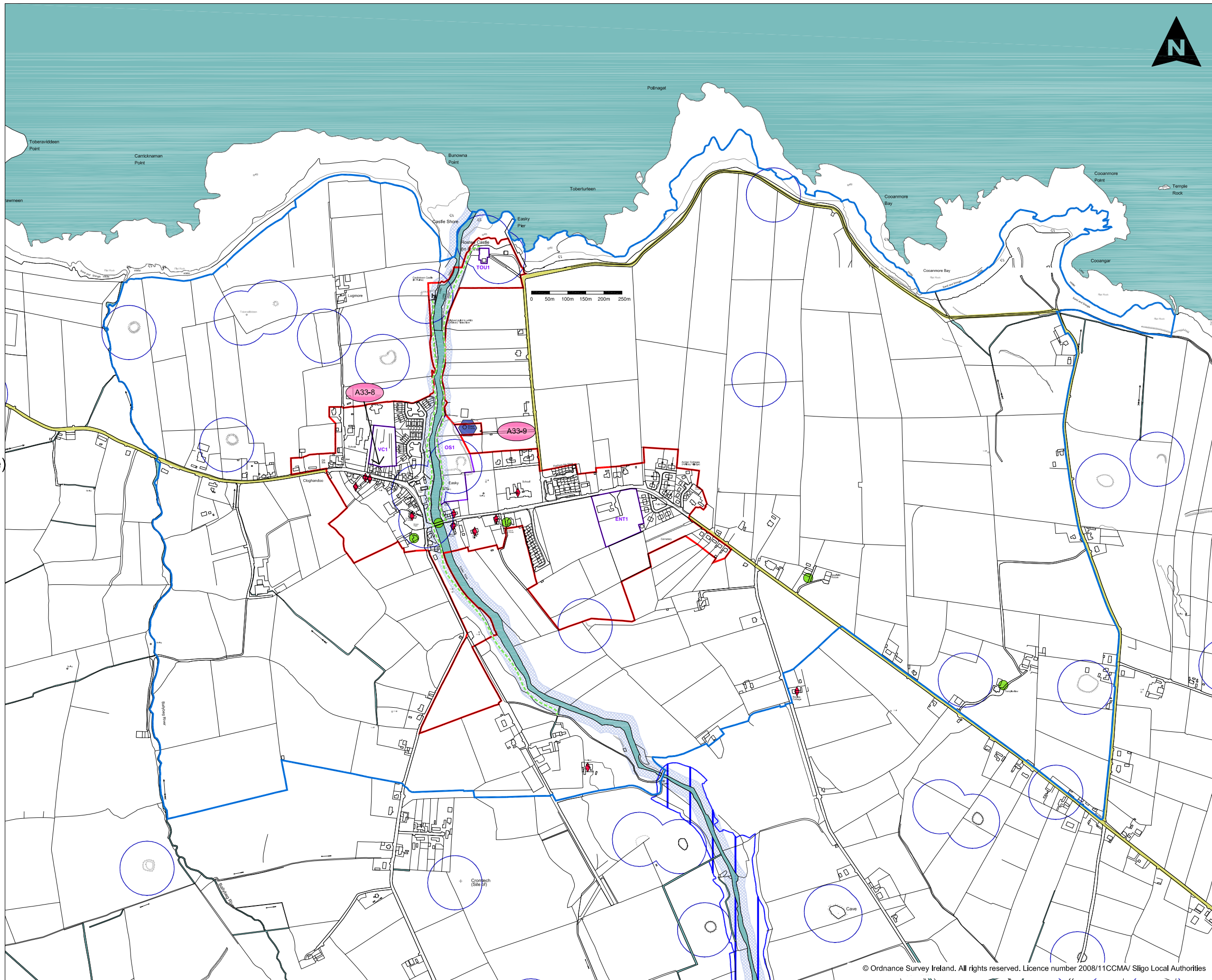


# Easkey

## Objectives Map

proposed amendments

-  plan limit
-  development limit
-  existing RPS structure
-  proposed addition to RPS
-  river walks, pedestrian and cycle links
-  scenic route
-  RMP
-  pNHA
-  WWTP Buffer zone (indicative)
-  river buffer zone
-  for objectives relating to individual site refer to written objectives
-  A33-8 proposed amendments





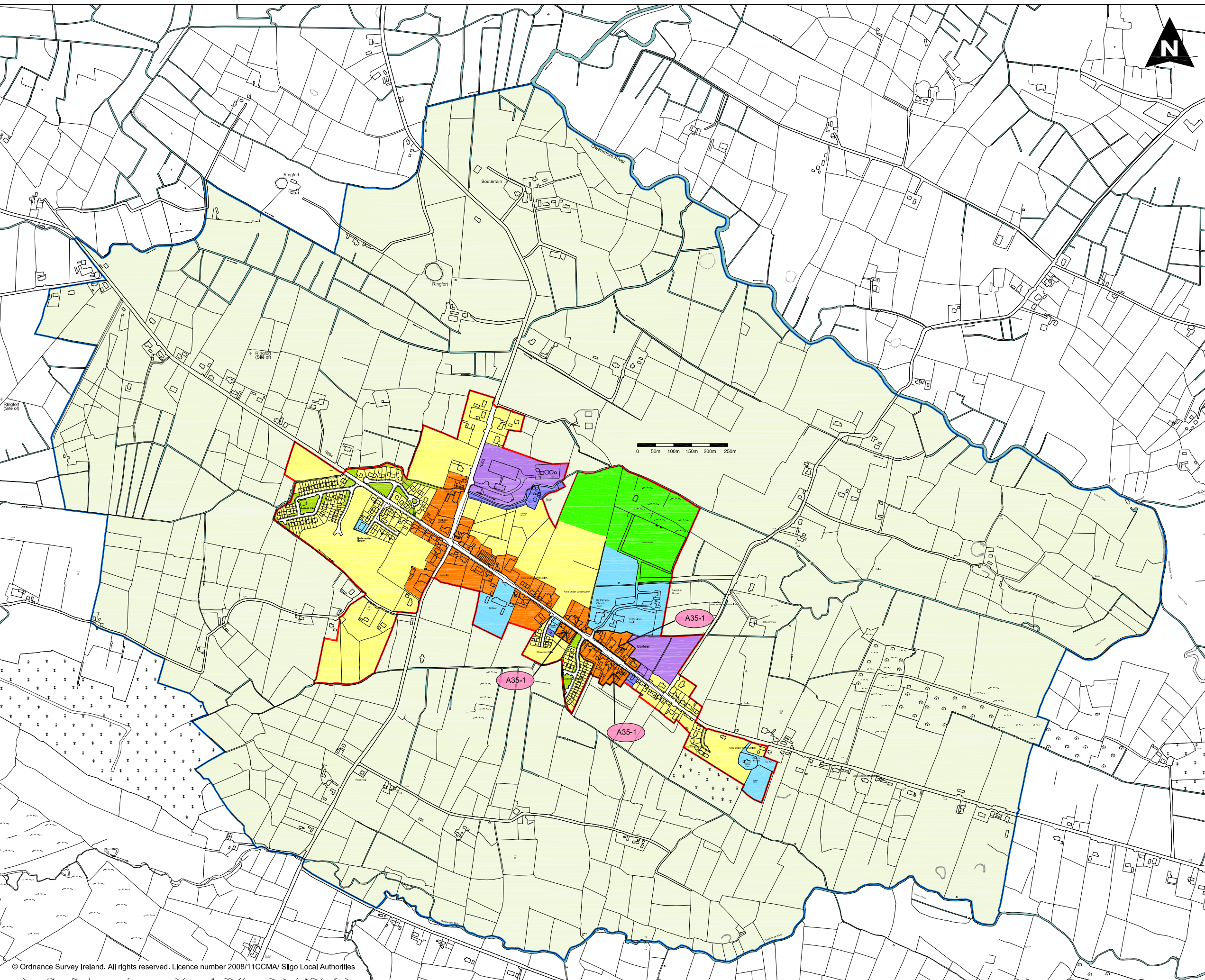
# Gorteen Zoning Map

proposed amendments



-  plan limit
-  development limit
-  residential uses
-  mixed uses
-  community facilities
-  business & enterprise
-  utilities
-  open space
-  sports and playing fields
-  buffer zone
-  proposed amendments

0 50m 100m 150m 200m 250m



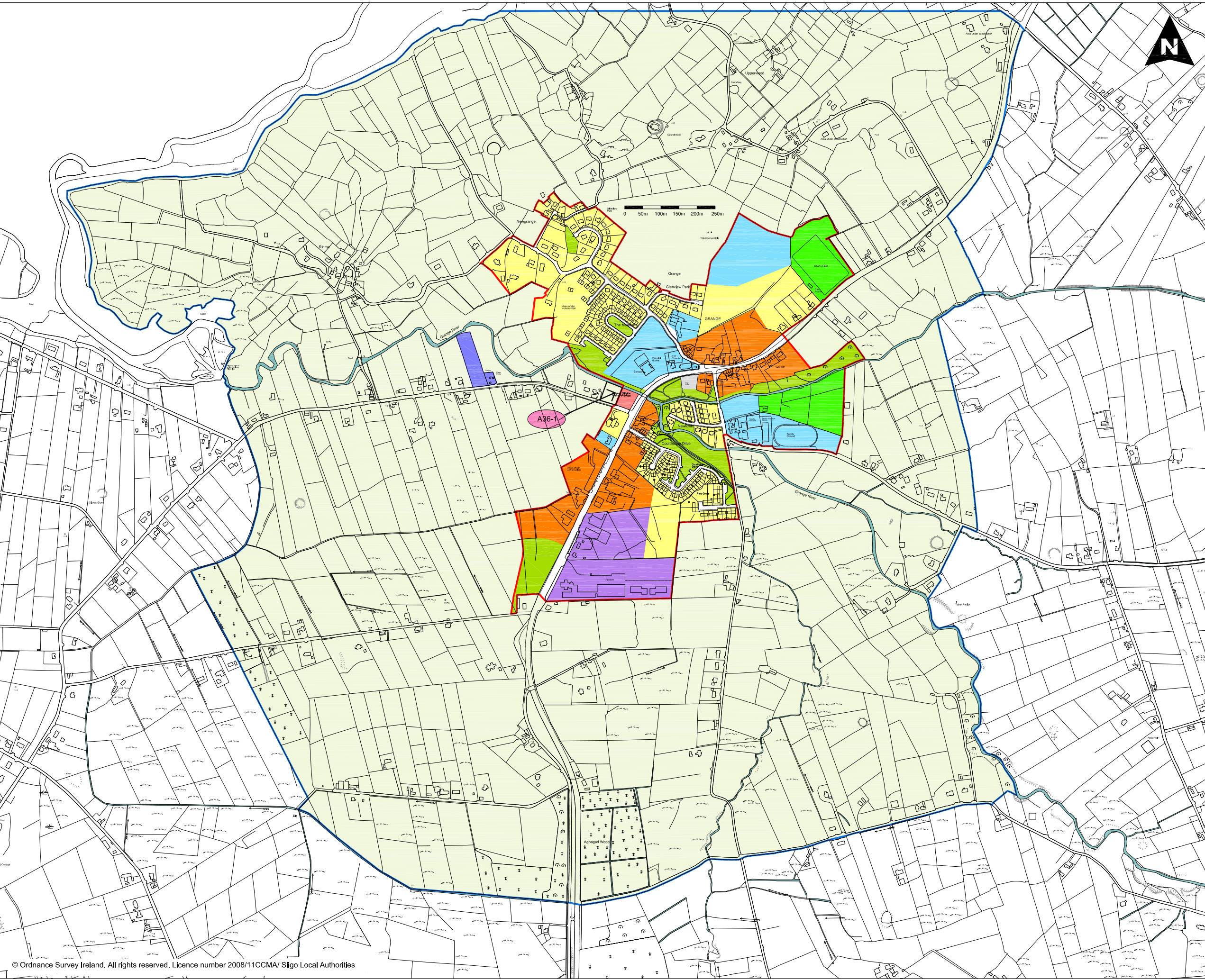




# Grange Zoning Map

proposed amendments

- plan limit
- development limit
- residential uses
- commercial uses
- mixed uses
- community facilities
- business & enterprise
- utilities
- open space
- sports and playing fields
- transport node/carparking
- buffer zone
- A36-1 proposed amendments

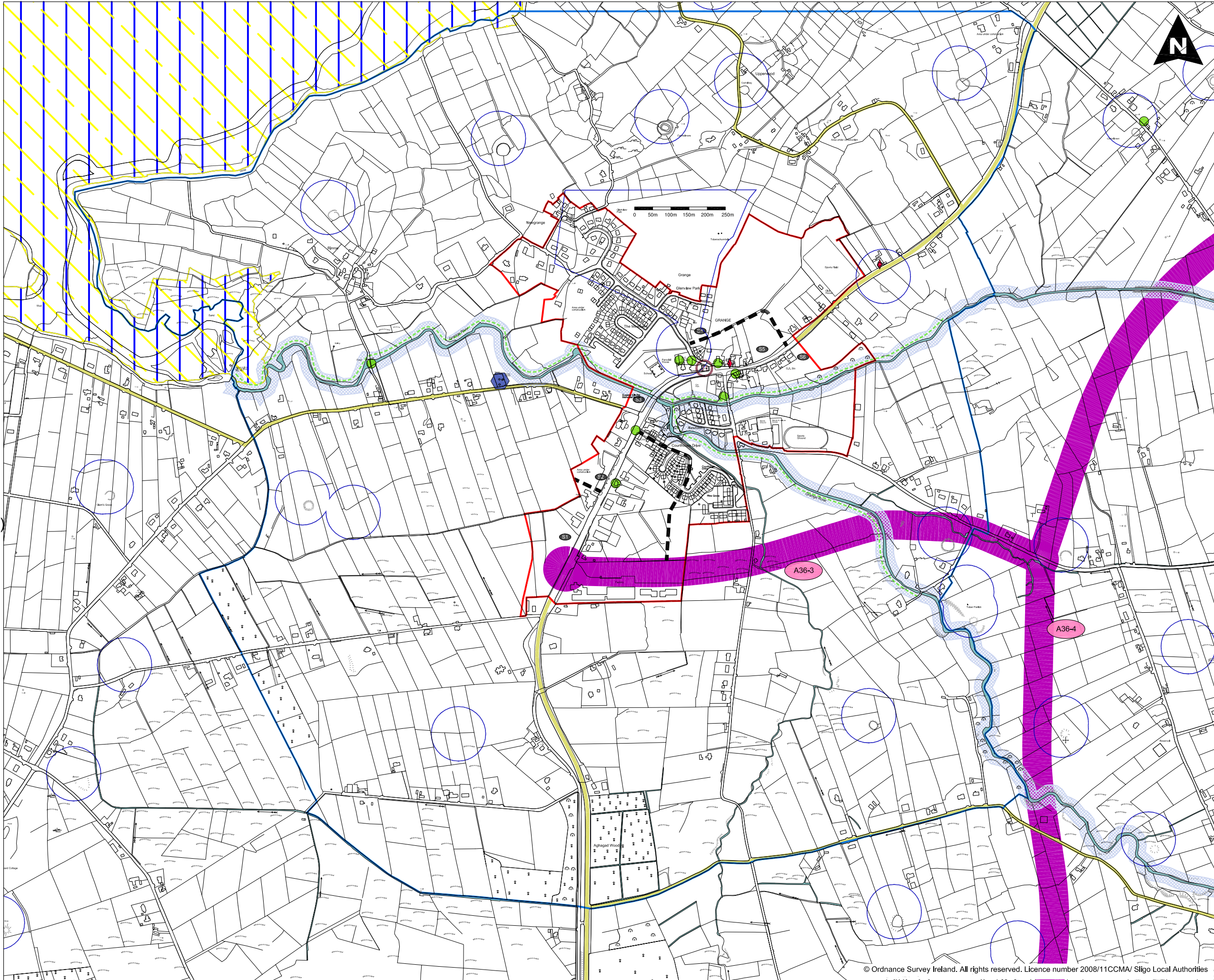




# Grange Objectives Map




proposed amendments

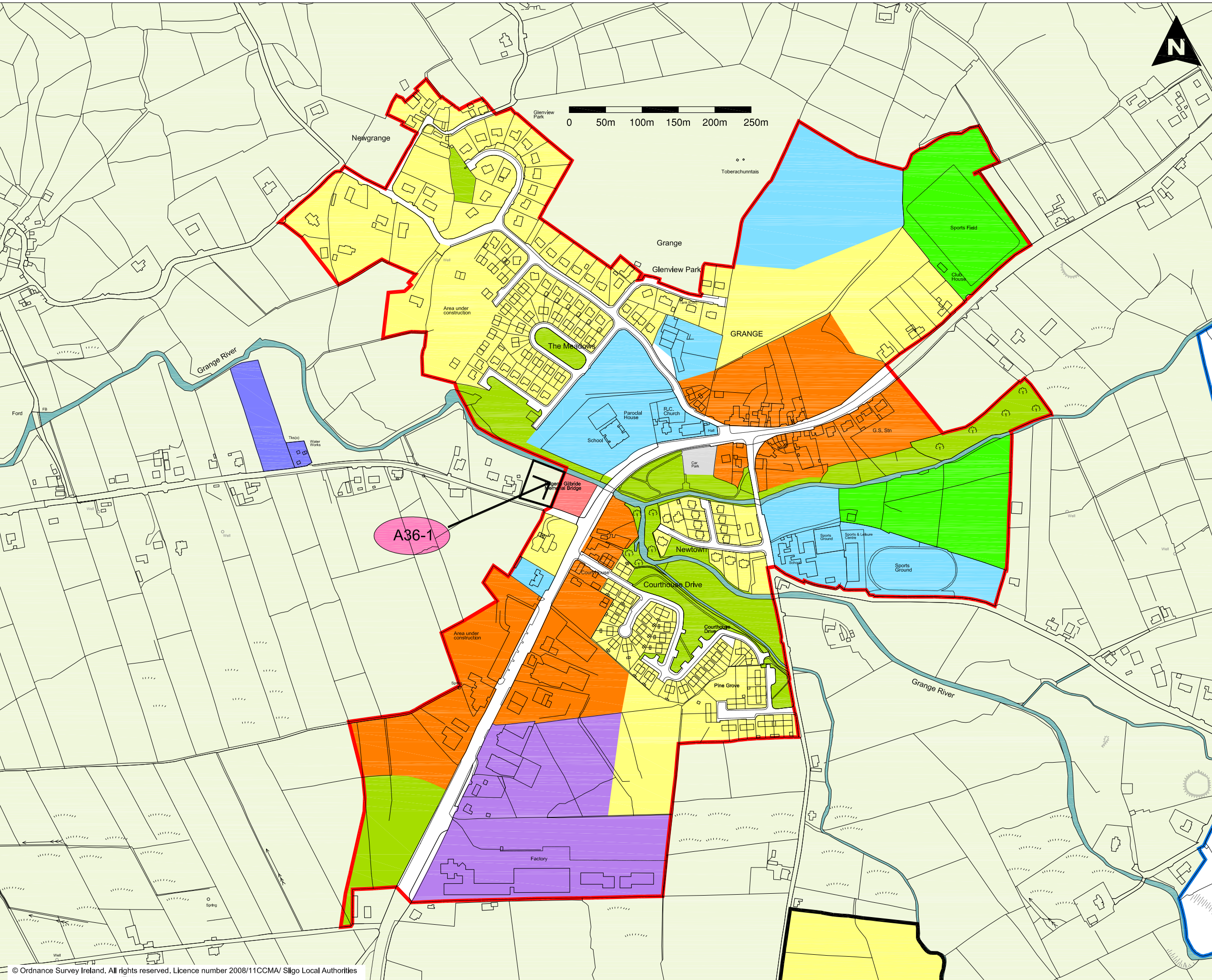
-  plan limit
-  development limit
-  existing RPS structure
-  proposed addition to RPS
-  river walks, pedestrian and cycle links
-  scenic route
-  RMP
-  SAC
-  pNHA
-  WWTP Buffer zone (indicative)
-  Key sites for streetscape design
-  proposed road/street (indicative)
-  river buffer zone
-  N15 realignment preferred route (indicative only)
-  Junction to be improved
-  proposed amendments





# Grange Zoning Detail proposed amendments

-  plan limit
-  development limit
-  residential uses
-  commercial uses
-  mixed uses
-  community facilities
-  business & enterprise
-  utilities
-  open space
-  sports and playing fields
-  transport node/carparking
-  buffer zone
-  A42-5 proposed amendments





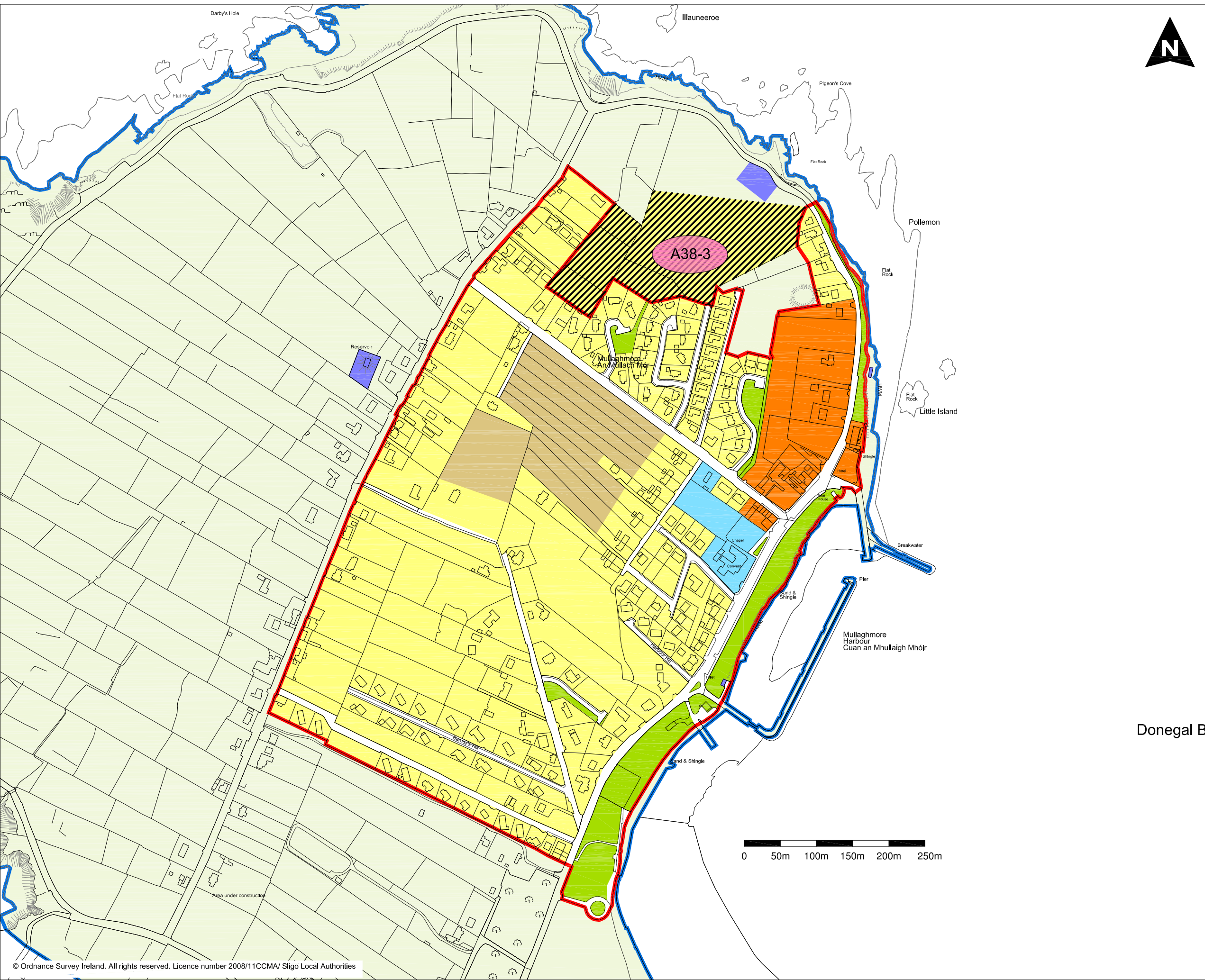


# Mullaghmore Zoning Detail

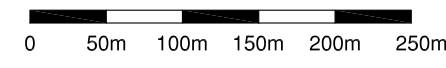
## proposed amendments



- plan limit
- development limit
- residential uses
- mixed uses
- community facilities
- utilities
- open space
- tourism related uses
- buffer zone
- strategic land reserve
- A38-3 proposed amendments



Donegal B















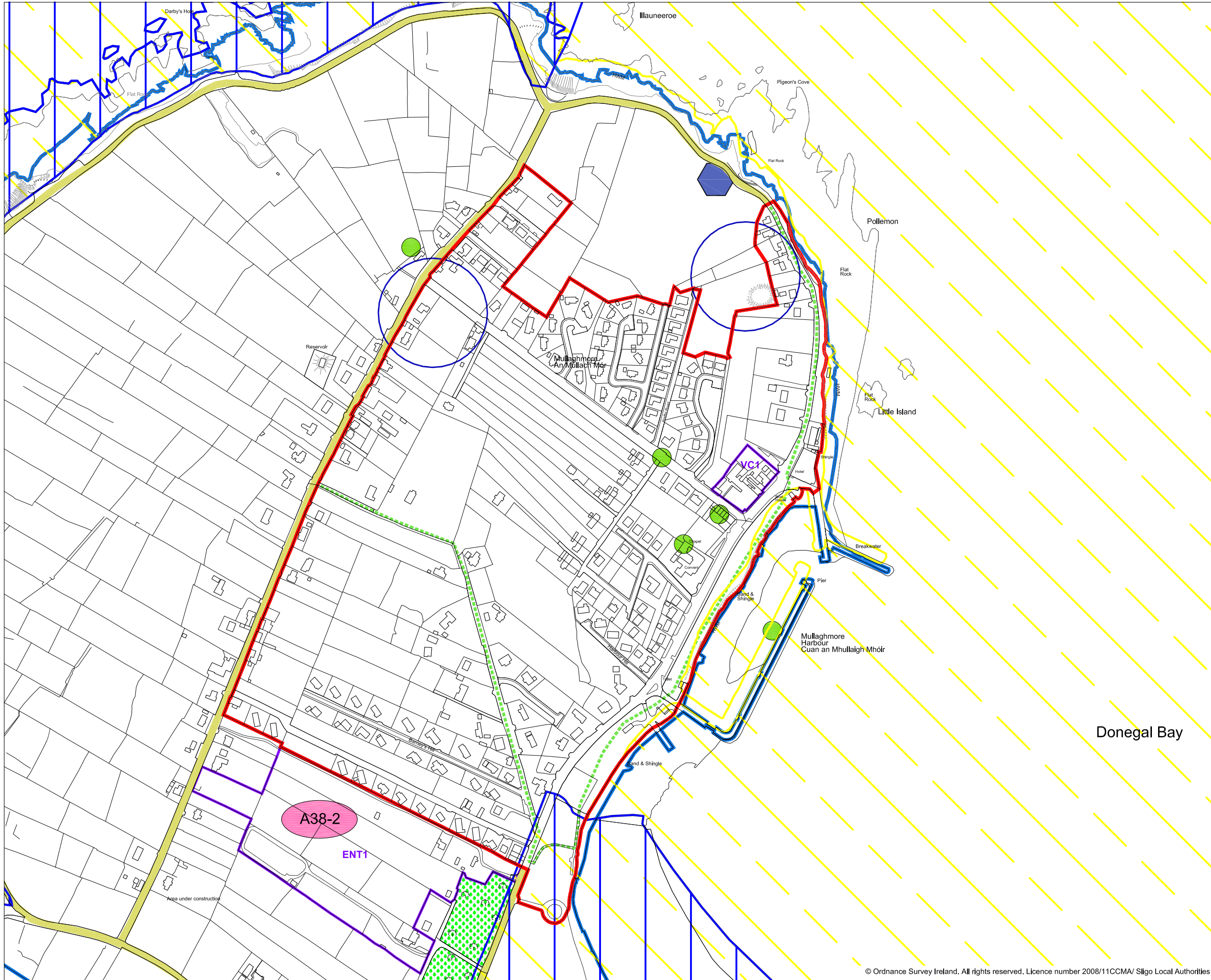


# Mullaghmore

## Objectives Detail

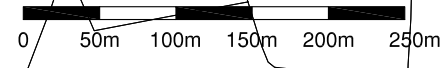
proposed amendments

-  plan limit
-  development limit
-  existing RPS structure
-  pedestrian and cycle links
-  scenic route
-  RMP
-  SAC
-  pNHA
-  WWTP Buffer zone (indicative)
-  tree preservation order
-  for objectives relating to individual site refer to written objectives
-  A38-2 proposed amendments

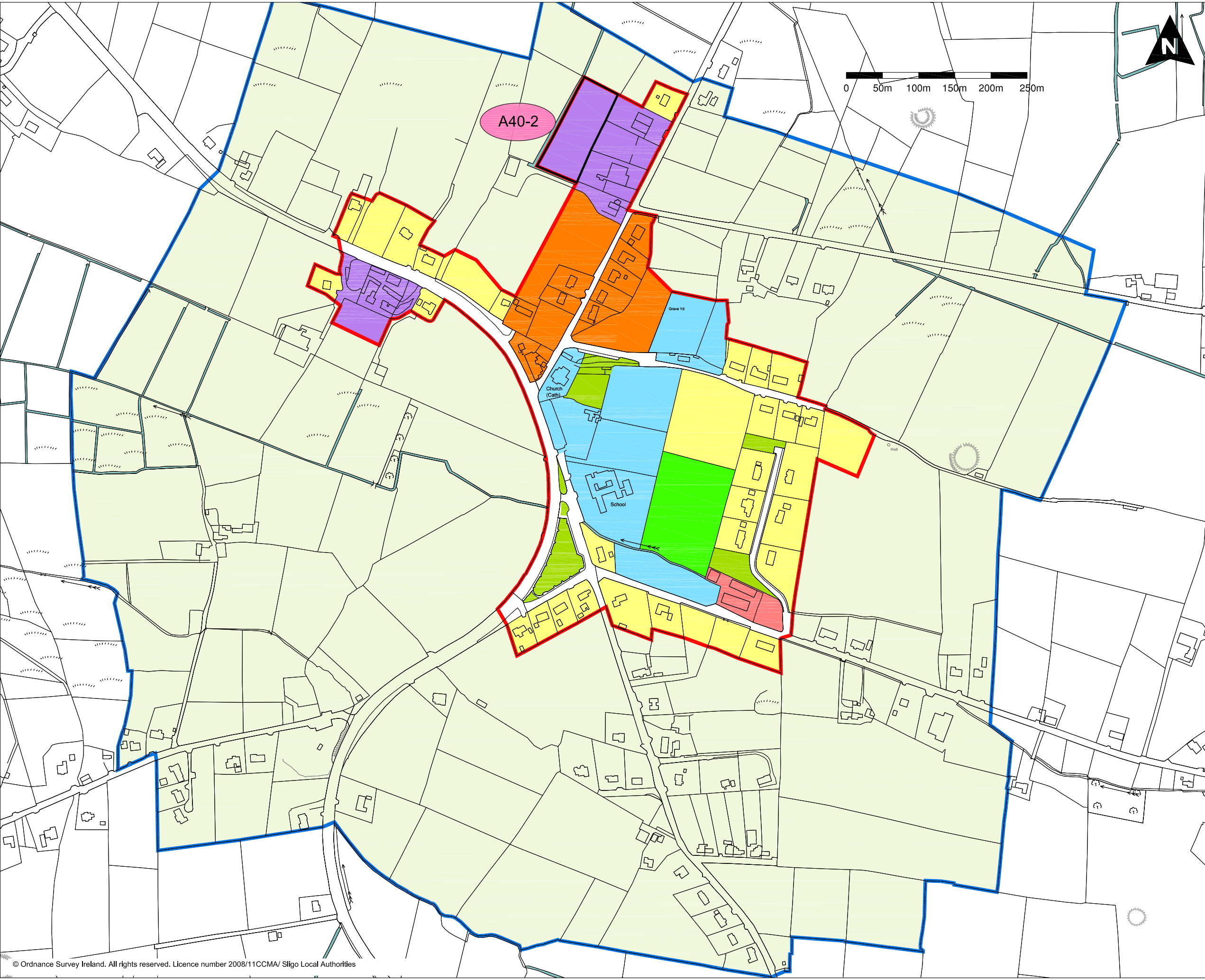




# Rathcormac Zoning Map proposed amendments













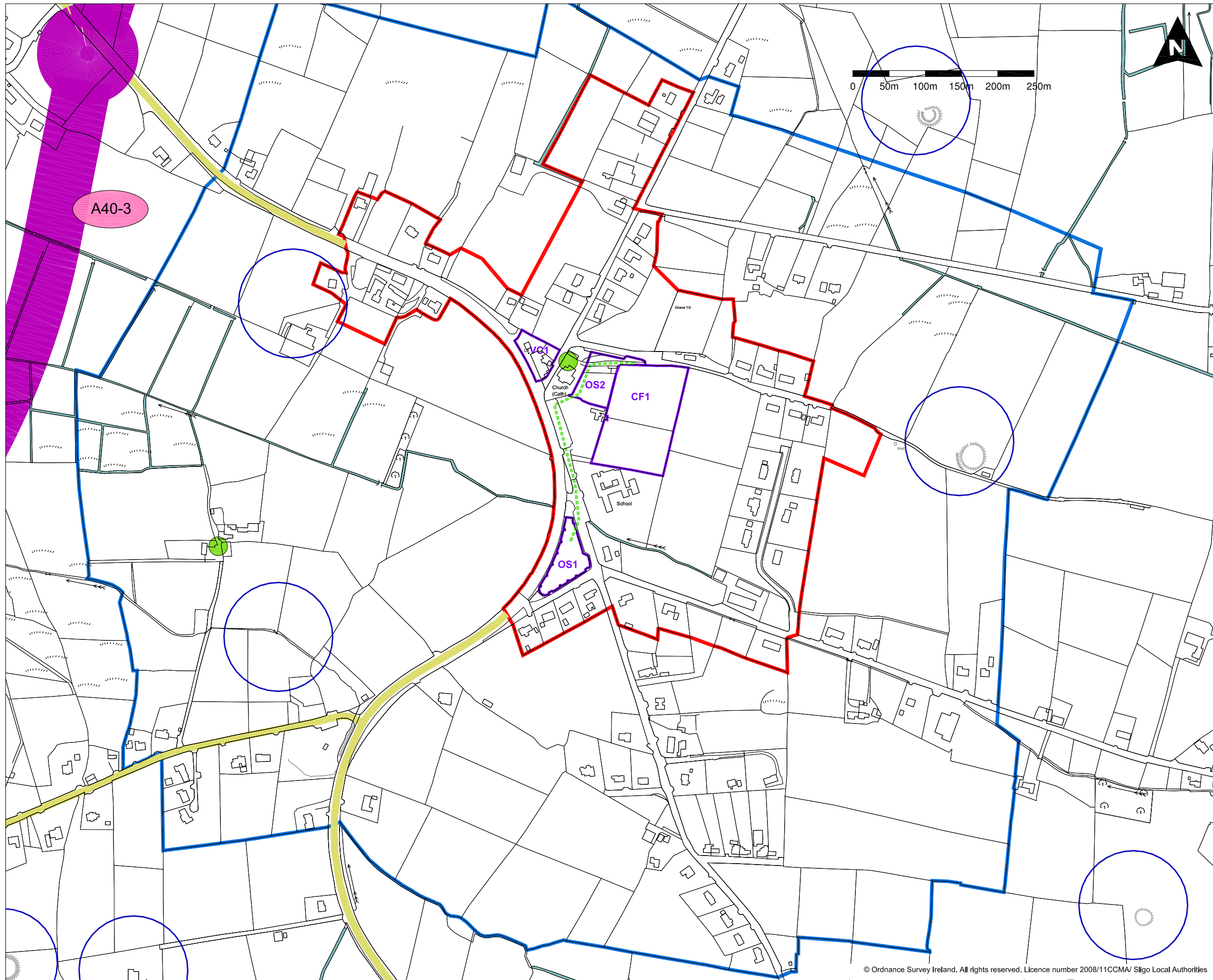
-  plan limit
-  development limit
-  residential uses
-  commercial uses
-  mixed uses
-  community facilities
-  business & enterprise
-  open space
-  sports and playing fields
-  buffer zone
-  proposed amendments



# Rathcormac Objectives Map

## proposed amendments

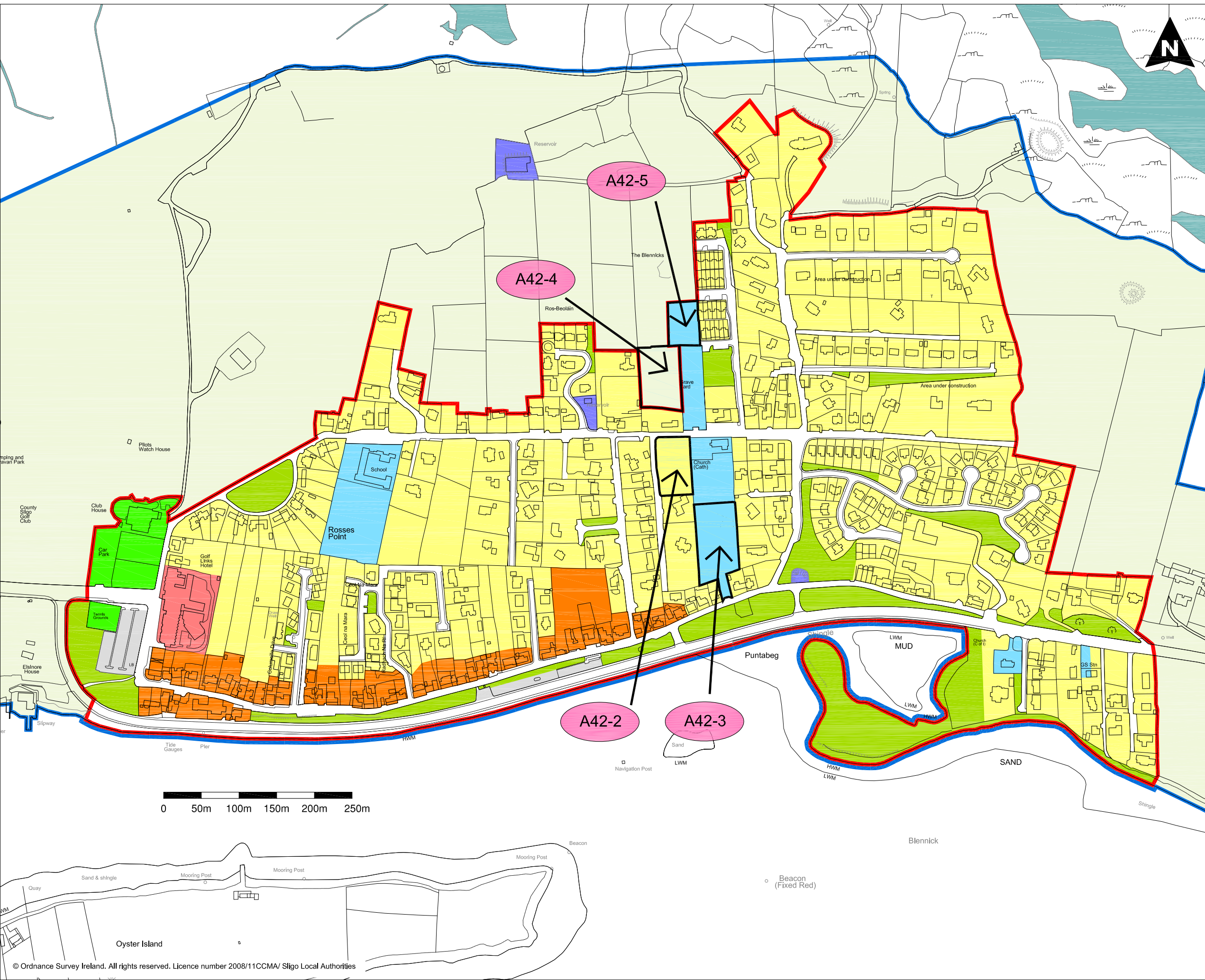
-  plan limit
-  development limit
-  existing RPS structure
-  river walks, pedestrian and cycle links
-  for objectives relating to individual site refer to written objectives
-  scenic route
-  N15 realignment preferred route (indicative only)
-  RMP
-  WWTP
-  A40-3 proposed amendments





# Rosses Point Zoning Detail proposed amendments

- plan limit
- development limit
- residential uses
- mixed uses
- community facilities
- commercial uses
- utilities
- open space
- sports and playing fields
- transport node/carparking
- buffer zone
- A38-3 proposed amendments















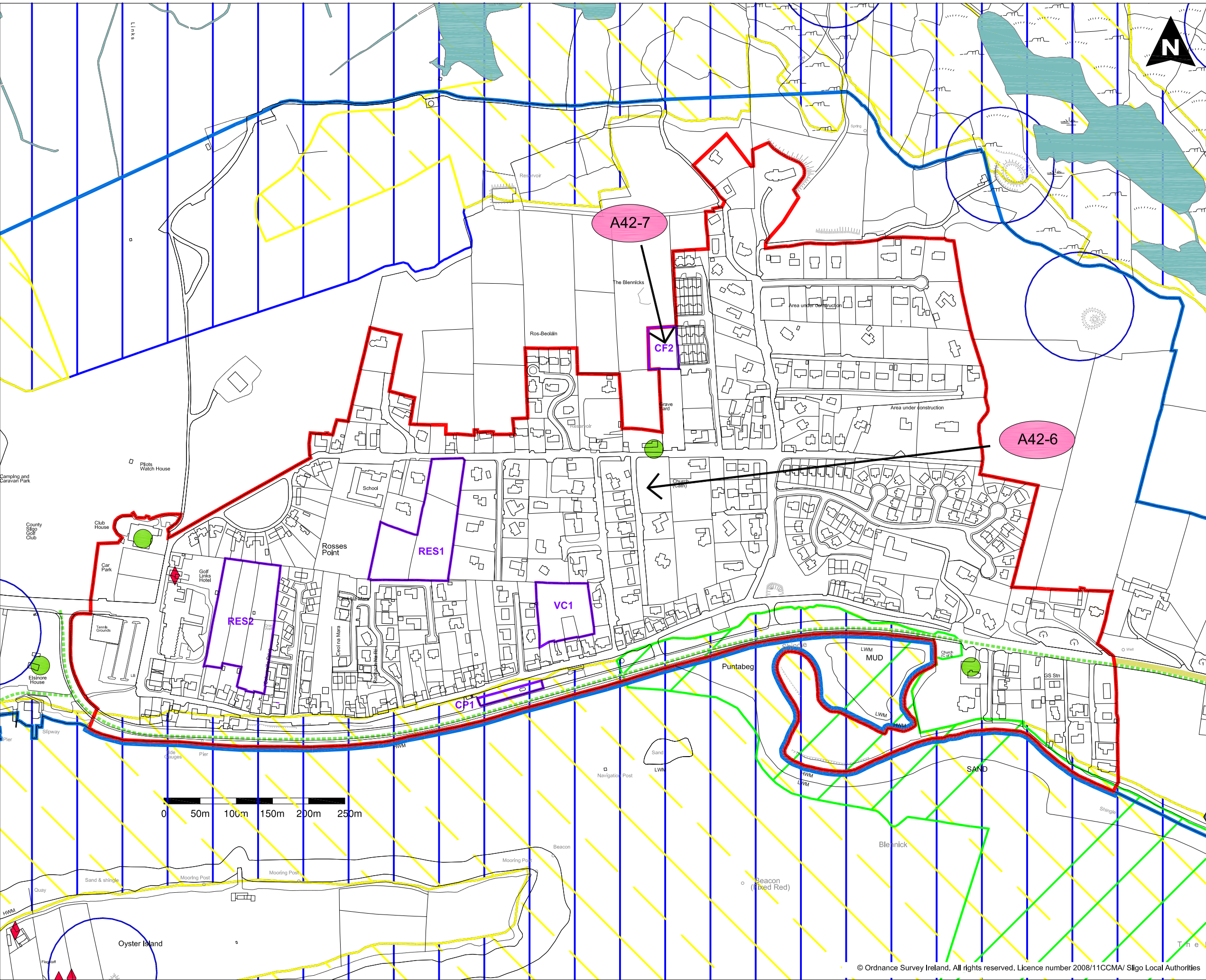


# Rosses Point

## Objectives Detail

proposed amendments

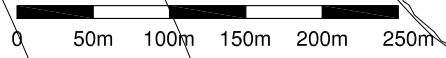
-  plan limit
-  development limit
-  river walks, pedestrian and cycle links
-  for objectives relating to individual site refer to written objectives
-  RMP
-  SAC
-  SPA
-  NHA
-  WWTP buffer zone (indicative)
-  existing RPS structure
-  proposed addition to RPS
-  A42-7 proposed amendments





# Toorlestraun Zoning Map

proposed amendments



-  plan limit
-  development limit
-  residential uses
-  mixed uses
-  community facilities
-  utilities
-  buffer zone
-  proposed amendments

